




Deutsche
Fachwerk
Straße

ALL REGIONAL ROUTES

MOTORHOME PITCHES

■ FROM THE RIVER ELBE TO THE HARZ MOUNTAINS ■ UPPER LUSATIAN LOG AND HALF-TIMBERED HOUSE ROAD ■ FROM THE HARZ MOUNTAINS TO THE THURINGIAN FOREST ■ FROM THE WESER HILLS VIA NORTH HESSE TO THE VOGELSBERG MOUNTAINS AND SPESSART UPLANDS ■ FROM THE WESTERWALD VIA THE LAHN VALLEY AND THE TAUNUS TO THE RIVER MAIN ■ FROM THE RIVER RHINE TO THE RIVER MAIN AND THE ODENWALD FOREST ■ FROM THE RIVER NECKAR TO THE BLACK FOREST AND LAKE CONSTANCE







NORTHERN REGION

- FROM THE RIVER ELBE TO THE HARZ MOUNTAINS

EASTERN REGION

- UPPER LUSATIAN LOG AND HALF-TIMBERED HOUSE ROAD

CENTRAL REGION

- FROM THE HARZ MOUNTAINS TO THE THURINGIAN FOREST
- FROM THE WESER HILLS VIA NORTH HESSE TO THE VOGELSBERG MOUNTAINS AND SPESSART UPLANDS
- FROM THE WESTERWALD VIA THE LAHN VALLEY AND THE TAUNUS TO THE RIVER MAIN
- FROM THE RIVER RHINE TO THE RIVER MAIN AND THE ODENWALD FOREST

SOUTHERN REGION

- FROM THE RIVER NECKAR TO THE BLACK FOREST AND LAKE CONSTANCE

WELCOME!



Dear Guests,

Welcome to the German Half-Timbered House Road (Fachwerkstrasse)! This popular tourist route is approx. 3,500km (2,175 miles) long and runs from the Elbe river in the north, through Upper Lusatia in eastern Saxony and down to Lake Constance in the south. It is divided into seven different regional routes that cross the German states of Lower Saxony, Saxony-Anhalt, Saxony, Hesse, Thuringia, Bavaria and Baden-Württemberg.

More than 100 timber frame towns have joined together under the slogan 'half-timbering unites' in order to show visitors the importance of this fascinating architectural design. The German Half-Timbered House Road does not just connect unique landscapes, historic sites and carefully restored monuments, but it also connects the people who live and work there.

Spa towns and festival locations alternate with natural parks and romantic spaces. Cider (*Äppelwoi*) and bock beer (*Bockbier*) were invented here and no other cultural road offers its visitors such a variety of culinary delights.

Enjoy the cultural highlights along the German Half-Timbered House Road. Discover unknown treasures such as historic half-timbered architecture, picturesque landscapes, magical routes and new horizons.

Along with the complete overview, street maps (including some cycle paths), the 'Charming hotels and restaurants' guide and the cycling companion and stage companion for Baden-Württemberg, this brochure, detailing specially selected camping sites, will quickly become your indispensable guide on your journey of discovery down the German Half-Timbered House Road.

Have fun planning your individual trip and we look forward to your visit. If you need more information please contact us, we are happy to help.

www.deutsche-fachwerkstrasse.de



Alfeld



Bleckede
(Photo: Andrea Schmidt)

Bürgeramt Alfeld
Marktplatz 12
Tel.: +49 (0) 5181 703111
Fax: +49 (0) 5181 703222

31061 **Alfeld**

buergeramt@stadt-alfeld.de
www.alfeld.de

Seminarparkplatz

directly in the town centre

Location: 2 pitches in a central location right in the middle of town

Fees: none

Restrictions: none

Utilities: electrical connection (key to be collected from the Bürgeramt, deposit required), free waste removal to the local sewage works (Wettensen district, towards Hildesheim on county road 408)

Directions:

follow signs for the Town Hall (Rathaus), car park is signposted

Operator: Stadt Alfeld/Bürgeramt (Citizens Registration Office)

Biosphaerium Elbtalau GmbH
Schlossstraße 10
Tel.: +49 (0) 5852 951414

21354 **Bleckede**

info@biosphaerium.de
www.bleckede-tourismus.de

Schützenplatz

distance to the town centre: 0.4km

Location: Am Schützenweg, between the town centre and the harbour

Fees: none

Restrictions: camper vans may only stay for one night at this location

Utilities: none on site, utilities and waste disposal facilities are available at the Knaus Campingpark Elbtalau (distance 6.5km)

Directions: follow signs for 'Hafen/Bleckeder Haus'

Operator: Bleckede local authority, E-mail: info@bleckede.de

FROM THE RIVER ELBE TO THE HARZ MOUNTAINS



Bockenem



Duderstadt

Tourist Information
Buchholzmarkt 1
Tel.: +49 (0) 5067 2420
Fax: +49 (0) 5067 24271

31167 **Bockenem**

info@bockenem.de
www.bockenem.de

At the outdoor swimming pool (Freibad)

distance to the
town centre: 0.5km

Location: district of Bockenem, Mahlumer Straße, directly at the heated outdoor swimming pool with a kiosk, crazy golf and a beer garden

Fees: none

Restrictions: none

Utilities: none

Directions: B243, traffic light junction at Bockenem, follow the main road until the right of way sign, then turn right and follow the high street and signs for the 'Freibad'

Operator: Bockenem local authority

Transport café (Autohof)

distance to the town centre: approx. 1km

Location: on the outskirts of the town of Bockenem, close to the motorway exit, there are also more camping spots at 'Wirtshaus Sauer'. Electricity and showers are available at a charge and on request. Food purchase desired.

Fees: none

Restrictions: none

Utilities: none

Directions: take exit 65 from the BAB7 and drive approx. 1.4 km towards Bockenem. Before the ARAL transport café, turn right into Oppelner Straße then turn left immediately into Allensteiner Straße.

Operator: Hotel Sauer, Allensteiner Str. 7, 31167 Bockenem, Germany
Tel.: +49 (0) 5067 24566

Visitor Information in the Town Hall
Marktstraße 66
Tel.: +49 (0) 5527 841200 and 19433
Fax: +49 (0) 5527 841201

37115 **Duderstadt**

info@duderstadt.de
www.duderstadt.de

Adenauerring car park

distance to the town centre: max. 1km

Location: Duderstadt, P+R car park Adenauerring, space for 150 camper vans

Fees: none

Restrictions: none

Utilities: Use of the SANI-STATION utilities station: € 1, electricity: € 1 per kWh on a token system, tokens available at the Visitor Information Centre at the town hall (Rathaus), open daily from 10am until 4:30pm, Youth Hostel, Adenauerring, directly next to the parking space, opening times: Monday to Friday 8am until 4pm, Saturday to Sunday 8am until 1pm; Star petrol station, Worbiser Straße, opening times: Monday to Friday 4:30am until 11pm and Saturday to Sunday 5:30am until 11pm; or at the kiosk at the Penny-Markt, Adenauerring, opening times: Monday to Friday 8am until 6pm and Saturday 8am until 2pm.

Directions: take the A7 Kassel-Hanover to the Göttingen-Nord exit, then take the B27 towards Ebergötzen, follow the B446 towards Duderstadt or take the A38 to the Heilbad Heiligenstadt exit, then drive towards Teistungen and on to Duderstadt or take the A38 to the Leinefelde-Worbis exit, then follow the B247 towards Duderstadt. In Duderstadt, follow the 'P+R/LNS Parkplatz' signs to the car park on the Adenauerring.

Operator: Duderstadt local authority

Car park at the outdoor swimming pool

distance to the town centre: 0.6km

Location: Duderstadt, Parkplatz am Freibad, August-Werner-Allee, for up to 5 camper vans

Fees: none

Restrictions: none

Utilities: none

Directions: take the A7 Kassel-Hanover to the Göttingen-Nord exit, then take the B27 towards Ebergötzen, follow the B446 towards Duderstadt or take the A38 to the Heilbad Heiligenstadt exit, then drive towards Teistungen and on to Duderstadt or take the A38 to the Leinefelde-Worbis exit, then follow the B247 towards Duderstadt. In Duderstadt, follow signs for the outdoor swimming pool (Freibad).

Operator: Duderstadt local authority

FROM THE RIVER ELBE TO THE HARZ MOUNTAINS



Einbeck, Altes Rathaus



Halberstadt, Grauer Hof
(Photo: M. Kasuptke)

Tourist Information Einbeck
Marktstraße 13
Tel.: +49 (0) 5561 313 1910

37574 **Einbeck**
touristinfo@einbeck.de
www.einbeck.de

Am Schwimmbad (30 pitches)

distance to town centre: 0.5km

Fees: € 5 per day (includes entry to the indoor and outdoor swimming pool for one person)

Restrictions: none

Utilities: available, electricity (€ 0.50 per kWh)

Directions: as signposted

Operator: Stadtwerke Einbeck, Grimsehlstr. 17, 37574 Einbeck, Germany
Tel.: +49 (0) 5561 942 167

Halberstadt Information
Hinter dem Rathause 6
Tel.: +49 (0) 3941 551 815
Fax: +49 (0) 3941 551089

38820 **Halberstadt**
halberstadt-info@halberstadt.de
www.halberstadt.de

Camping site by the lake (4 stars)

distance to town centre: 3km

Location: camping site by the lake, on the outskirts of Halberstadt, by the side of the Halberstadt Lake

Fees: high season € 24; low season € 21
(2 people, incl. shower, excl. electricity)

Restrictions: Park & Sleep (in front of the barrier) € 10 for one night

Utilities: included

Directions: coming from Magdeburg, turn right at the entrance to the town, then turn right again at the next junction – the site is signposted.

Operator: Otto Family, Warmholzberg 70, 38820 Halberstadt, Germany
Tel.: +49 (0) 3941 609308, Fax: +49 (0) 3941 570791
E-mail: info@camping-am-see.de

Düsterngraben camping site

distance to the town centre: 0.3km

Location: 5 parking spaces in the centre of town, near to the historical old town and cathedral square GPS data: 32 U 640821 5751471.

Coordinates: 51.89618°N 11.04664°E

Fees: none

Utilities: electricity (coin operated)

Directions: from all directions drive to the centre/cathedral square and to Düsterngraben

Operator: Halberstadt local authority, Holzmarkt 1,
38820 Halberstadt, Germany
Tel.: +49 (0) 3941 550, E-mail: halberstadt@halberstadt.de

Stadtmarketing Hornburg/Amt für Tourismus
(Tourism Board)
Pfarrhofstraße 5
Tel.: +49 (0) 5334 94910

38315 **Hornburg**
info@hornburg-erleben.de
www.hornburg-erleben.de

Camping spaces on the Iberg

distance to town centre: 1km

Location: approx. 20 parking spaces for short stays of two to three days; the spaces are located above Hornburg in a small forest; the Iberg inn is nearby; beautiful view

Fees: € 2 per day (next season € 5 per day)

Restrictions: parking space for up to 3 days

Utilities: water if required and electricity connection

Directions: see directions at www.iberg-gaststaette.de

Operator: Mielke Family (Iberg Inn), Schützenallee 1
38315 Hornburg, Germany
Tel.: +49 (0) 5334 1239, internet: www.iberg-gaststaette.de

Hornburg (Photo: Friedhelm Struck)



FROM THE RIVER ELBE TO THE HARZ MOUNTAINS



Königsutter am Elm
(Photo: Heiko Preller)



Nienburg

Tourist Information
Am Markt 2
Tel.: +49 (0) 5353 912129
Fax: +49 (0) 5353 912155

38154 **Königsutter am Elm**

touristinformation@koenigslutter.de
www.koenigslutter.de

Niedernhof

distance to town centre: 0.5km

Location: Bundesstraße 1 (centre – car park 1)

Fees: free for up to two nights

Restrictions: none

Utilities: fresh water for filling up,
disposal facilities for wastewater and electricity (coin operated)

Directions: A2 exit at Königsutter (7km to town centre),
B1 (from Braunschweig and Helmstedt/Magdeburg),
L290 (from Wolfsburg und Schöppenstedt/Harz)

Operator: Königsutter am Elm local authority, Am Markt 2
38154 Königsutter am Elm, Germany. Tel.: +49 (0) 5353 912129,
Fax: +49 (0) 5353 912155

Mittelweser-Touristik GmbH
Lange Straße 18
Tel.: +49 (0) 5021 917630
Fax: +49 (0) 5021 9176340

31582 **Nienburg**

info@mittelweser-tourismus.de
www.mittelweser-tourismus.de

Nienburg Travel Car Park

distance to town centre: 0.5km

Location: Oyler Straße Nienburg

Fees: € 5 for 24 hours

Restrictions: none

Utilities: available (ST-SAN), two electricity points, each with 8 plug sockets

Directions: parking spaces are signposted in the town

Operator: Nienburg/Weser local authority, Marktplatz 1,
31582 Nienburg, Germany
Tel.: +49 (0) 5021 870, Fax: +49 (0) 5021 87303, Internet: www.nienburg.de

Tourist Information
Am Münster 6
Tel.: +49 (0) 5551 913066
Fax: +49 (0) 5551 913067

37154 **Northeim**
info@northeim-touristik.de
www.northeim-touristik.de

'In der Fluth' car park

distance to town centre: 0.2km

Location: 10 special parking spaces for camper vans, Nordhäuser Weg 1

Fees: none

Restrictions: none

Utilities: none

Directions: on the northern outskirts of the town, signposted

Operator: Northeim local authority, Tel.: +49 (0) 5551 966 0,
Internet: www.northeim.de

Camping site 'Am Sultmerberg'

distance to town centre: 2km

Location: Am Sultmerberg 3

Fees: € 4.40 per person, per night up to € 9.30, € 3.50 per child

Restrictions: none

Utilities: available

Directions: north-west of the town with a view of the lakes,
motorway exit no. 69, Northeim-Nord, signposted

Operator: Runa Baumanns, Am Sultmerberg 3, 37154 Northeim, Germany
Tel.: +49 (0) 5551 997 5660, Fax: +49 (0) 5551 997 5661
E-mail: info@campingplatzsultmerberg.de
Internet: www.campingplatzsultmerberg.de

'Am Nordhafen' car park

distance to town centre: 3km

Location: Am Nordhafen – Northeimer lakes 'Großer Freizeitsee'

Fees: 24 hours € 6, 3 days € 15, 1 week € 30

Restrictions: none

Utilities: available (electricity/water/wastewater)



Directions:

A7 exit no. 69 Northeim-Nord – B3,
signposted

Operator:

Northeim local authority
Tel.: +49 (0) 5551 9660
Internet: www.northeim.de

Northeim Touristik, pedalos on the lake

FROM THE RIVER ELBE TO THE HARZ MOUNTAINS



Osterode am Harz,
Camping site Eulenburg



Osterode am Harz, Historical Old Town
(Photo: Dietrich Kühne)

Tourist Information
Eisensteinstraße 1
Tel.: +49 (0) 5522 318333
Fax: +49 (0) 5522 318380

37520 **Osterode am Harz**

touristinfo@osterode.de
www.osterode.de

Camp site 'ALOHA-Erlebnisbad'

distance to the town centre: 0.5km

Location: space for 7 camper vans
next to the ALOHA-Erlebnisbad, which has an outdoor swimming pool
and an extensive sauna area

Fees: April to September: € 8 and October to March:
€ 12 for every 24 hour period, the fees will be added to the admission price

Restrictions: max. stay of 2 nights, no towing or static caravans

Utilities: waste disposal, fresh water and electricity

Directions: from the north: A7 exit 67 Seesen, B243 exit Osterode-
Zentrum. From the south: A7 exit 70 Northheim-West, B241 to Osterode
then follow the signs

Operator: Wirtschaftsbetriebe der Stadt Osterode GmbH
Eisensteinstraße 1, 37520 Osterode am Harz, Germany
Tel.: +49 (0) 5522 9064 15, Fax: +49 (0) 5522 9064 55
Internet: www.aqualand-osterode.de

Camp site Eulenburg Osterode am Harz

distance to the town centre: 2km

Location: the parking spaces for camper vans are located right in front of
the Eulenberg camp site.

Fees: up to 3 people per night: € 10, up to 4 people per night: € 12
(the facilities on the main site can be used for an additional fee,
one card with ten tickets € 80)

Restrictions: none

Utilities: waste disposal € 1, fresh water € 1, 1 kWh 16 Amp.,
electricity € 1 per kWh

Directions: from Osterode drive towards Sösestausee on the B498.
The camp site is on the right after approx. 880m.

Operator: Greve & Uhl GmbH & Co. KG,
Scheerenberger Straße 100, 37520 Osterode am Harz, Germany.
Tel.: +49 (0) 5522 6611, Fax: +49 (0) 5522 4654
E-mail: ferien@eulenburg-camping.de
Internet: www.eulenburg-camping.de

STADE Tourismus-GmbH, Tourist Information am Hafen
Hansestraße 16
Tel.: +49 (0) 4141 409170
Fax: +49 (0) 4141 409150

21682 **Stade**

info@stade-tourismus.de
www.stade-tourismus.de

'Am Schiffertor' camp site

distance to town centre: 0.5km

Location: modern camp site, car park layout with spaces for
79 camper vans, quiet location near to the old town

Fees: € 13 for 24 hours

Restrictions: none

Utilities: Holiday-Clean-Station on site, including waste disposal,
waste separation, fresh water: 8 litres: € 0.10,
(sanitary building available from summer 2017)

Operator: STADE Tourismus-GmbH, Schiffertorsstraße
21682 Stade, Germany.
Tel.: +49 (0) 4141 408797, Fax: +49 (0) 4141 409150

Stade, camp site (Photo: Martin Elsen)



FROM THE RIVER ELBE TO THE HARZ MOUNTAINS



Stadthagen, camp site
at the Tropicana swimming pool



Wernigerode, Town Hall

Stadthagen local authority
Tourist Information/i-Punkt
Am Markt 1
Tel.: +49 (0) 5721 925065
Fax: +49 (0) 5721 925055

31655 **Stadthagen**
touristinfo@stadthagen.de
www.stadthagen.de

Tropicana swimming pool

distance to town centre: 1.5km

Location: quiet setting; near to the town

Fees: none

Restrictions: max. 3 days

Utilities: facilities at the entrance to the Tropicana; available day and night; free waste disposal; fresh water available via a coin operated machine

Directions: A2 from Hanover to the Bad Nenndorf exit, then follow the B65 until Stadthagen; A2 from Bielefeld to the Bad Eilsen exit, take the L442 towards Obernkirchen and continue along the B65 until Stadthagen. Signposted in town.

Operator: Wirtschaftsbetriebe Stadthagen GmbH, Jahnstraße 2
31655 Stadthagen, Germany. Tel.: +49 (0) 5721 973810,
Fax: +49 (0) 5721 973855
E-mail: tropicana@stadthagen.de
Internet: www.tropicana-stadthagen.de

Heinrich's camp site

distance to town centre: 7km

Location: rural, quiet location, 31702 Lüdersfeld

Fees: charges apply; € 6 per night; payment to be made to staff on site

Restrictions: none

Utilities: fresh water and electricity; wastewater disposal, chemical toilet emptying and waste disposal facilities available

Directions: take the A2 towards Dortmund until the Bad Nenndorf exit. Then follow the B65 towards Stadthagen/Minden. Approx. 2 km (1½ miles) before Stadthagen (Vornhagen) turn right at the traffic lights towards Lüdersfeld and then follow the signs;

A2 towards Hanover/Berlin to the Porta Westfalica exit. Then follow the B482 towards Minden/Nienburg. After approx. 5km turn right on to the B65 towards Bückeburg/Stadthagen.

Follow the B65 to Stadthagen.

When you enter Stadthagen, follow the ring road (B65) towards Hanover. Take the first exit off the ring road towards Hanover. Turn left at the next set of traffic lights (Vornhagen) and then follow the signs.

Operator: Hotel Restaurant 'Zum dicken Heinrich'
Am Hülsenbrink 10+11, 31655 Stadthagen, Germany
Tel.: +49 (0) 5725 94190, Fax: +49 (0) 5725 941949
E-mail: dickerheinrich@gmx.de
Internet: www.zum-dicken-heinrich.de

Wernigerode Tourismus GmbH
Marktstraße 10
Tel.: +49 (0) 3943 5537835 and 19433
Fax: +49 (0) 3943 5537899

38855 **Wernigerode**
info@wernigerode-tourismus.de
www.wernigerode-tourismus.de

'Anger/Schloss' car park

distance to the town centre: 0.3km

Location: Wernigerode, Halberstädter Straße in the 'Anger/Schloss' car park in the town centre

Fees: € 5 per day

Restrictions: utilities from May to October from 9am to 5pm, from November to April from 10am to 3pm – the same opening hours as the kiosk

Utilities: toilet emptying, fresh water supply, electricity

Owner: Wernigerode local authority

Contact person: Wernigeröder Schlossbahn, Zielke Family
Breite Straße 70, 38855 Wernigerode, Germany
Tel.: +49 (0) 3943 606000, Fax: +49 (0) 3943 606161
E-mail: schlossbahn@t-online.de

Camp site

distance to the town centre: approx. 0.8km

'Am Katzenteich'

Location: Am Katzenteich/Schlachthofstraße, near Wernigerode public park

Fees: € 5 per visit

(the fee will be charged each time you drive through the barrier)

Utilities: toilet disposal, fresh water supply, electricity
(electricity and water are available for an additional fee)

FROM THE RIVER ELBE TO THE HARZ MOUNTAINS

Directions: take the B244 in Wernigerode, at the 'Altstadtkreisel' (underground junction) turn onto Dornbergsweg towards the commercial park

Operator: Wernigerode local authority, regulatory agencies (Ordnungsamt) Nicolaiplatz 1, 38855 Wernigerode, Germany
Tel.: +49 (0) 3943 654358

'Alte Waldmühle' camp site distance to the town centre: approx. 4km

Location: Wernigerode-Nöschenrode, on the site of the 'Alte Waldmühle' hotel, Mühlental 118, connections to the public bus services, restaurant on site

Fees: parking space € 10 per day, children (3-6 years) € 2, children (7-14 years) € 3, incl. showers, sanitary facilities and disposal (waste, grey water, toilets)

Restrictions: no camping in the winter

Utilities: toilet emptying, fresh water supply, waste disposal, electricity

Directions: from Wernigerode city centre take the B244 towards Elbingerode, at the exit of the town on the right-hand side

Operator: Camp site/Hotel 'Alte Waldmühle', Mühlental 118
38855 Wernigerode, Germany

Tel.: +49 (0) 3943 266399, Fax: +49 (0) 3943 266122

E-mail: info@altewaldmuehle.de

Internet: www.altewaldmuehle.de

Harz-Camping am Schierker Stern distance to the town centre: 15km

Location: located in the Schierke district, at the entrance to the town, entrance located at the Elend junction

Fees: camper van parking space € 8.50, plus € 5 per person, plus € 2 per vehicle

Restrictions: none, open all year round

Utilities: toilet emptying, electricity (€ 2.90 per day), waste disposal, fresh water supply, showers (free), washing machine/dryer (€ 4 per cycle)

Operator: Corina und Ingo Nitschke, Am Stern 1, 38875 Elend, Germany

Tel.: +49 (0) 39455 58817, Fax: +49 (0) 39455 58818

E-mail: info@harz-camping.com

Internet: www.harz-camping.com



Ebersbach-Neugersdorf, Alte Mangel



*Ebersbach-Neugersdorf, coffee museum,
view of the courtyard (Photo: Simone Scholz)*

City Administration
Ebersbach-Neugersdorf
Reichsstraße 1
Tel.: +49 (0) 3586 763107
Fax: +49 (0) 3586 763190

02730 **Ebersbach-
Neugersdorf**

info@ebersbach-neugersdorf.de
www.ebersbach-neugersdorf.de

Parking spaces at the Ebersbach/Sa. outdoor swimming pool

Location: Kottmarsdorfer Straße 1 in Ebersbach-Neugersdorf

Fees: parking spaces € 5 per day,
utilities connections (electricity, water) € 5 per day

Restrictions: the sanitary facilities in the swimming pool area
are available to use during opening hours
(May to September from 10am to 7pm).

Utilities: fresh water, electricity, wastewater disposal

Directions: coming from Oppach take the B96 approx. 2.5km after the
start of the town, then turn left towards Kottmarsdorf and drive straight
for 100m; from Löbau take the S148 approx. 200 m after the start of the
town, then turn right on to the B96 towards Oppach, after approx. 1.7km
turn right towards Kottmarsdorf and drive straight for 100m

Operator: Ebersbach-Neugersdorf local authority
Reichsstraße 1, 02730 Ebersbach-Neugersdorf, Germany.
Tel.: +49 (0) 3586 763107
E-mail: info@ebersbach-neugersdorf.de
Internet: www.ebersbach-neugersdorf.de

UPPER LUSATIAN LOG AND HALF-TIMBERED HOUSE ROAD



Großschönau, TRIXI Ferienpark



Herrnhut

Tourist Information inside
Naturparkhaus Zittauer Gebirge
Hauptstraße 28
Tel.: +49 (0) 35841 2146
Fax: +49 (0) 35841 35477

02799 **Großschönau/
OT Waltersdorf**

touristinfo@grossschoenau.de
www.grossschoenau.de

Camp site **,TRIXI Ferienpark‘ (holiday park)**

distance to the
town centre: approx. 2km

Location: all parking spaces (option of 81m² or 100m²) have a water and wastewater connection at no extra charge. Sanitary building (centrally located) with family bathrooms for rent, a separate baby bath, washing machines, dryers and kitchens for campers. Dog bath. On-site parking is included. Included in the price: fees for water, wastewater and waste disposal centre.

Fees: depending on the season: parking spaces € 11-€ 18 per day
tent pitch € 8-€ 11 per day, adults € 3.50-€ 6.50 per day
children (5-13 years) € 2-€ 4 per day, children up to the age of 4 are free,
shower tokens € 0.80, electricity flat rate € 3, pets € 4

Restrictions: none

Utilities: drive through utilities station (subject to a fee, free WiFi).

Directions: you can reach the Trixi Ferienpark via the A4 Dresden towards Görlitz, Weißenberg exit towards Löbau/Zittau, in Weißenberg take the S112, turn right on to the B178 via Löbau to the Oderwitz exit, take the B96 towards Zittau, turn right towards Zittauer Gebirge/Spitzkunnersdorf, Großschönau, take the second exit to Trixi Ferienpark

Operator: TRIXI-Park GmbH
Jonsdorfer Str. 40, 02779 Großschönau, Germany
Tel.: +49 (0) 35841 631 420, E-mail: info@trixi-ferienpark.de
Internet: www.trixi-ferienpark.de

Camp site

,Camping-Hof Sell'

distance to the
town centre: approx. 3km

Location: 40 unmarked parking spaces. You can expect a quiet, peaceful site located on a farm and surrounded by magnificent landscapes where nature lovers can bathe their souls. Sports area with space to play volleyball or football and other sports. There is also a sand pit for younger children and a water treadmill for tired feet. Milk dispenser in the yard, overnight stays in a 'barrel' possible.

Electricity connections available across the site. The sanitary building has the following: washing machine, dryer, mini-kitchen with 2 hobs, fridge and 1 sink, small recreation room

Fees: adults € 9 per night, single travellers € 12 per night, young people (12-16 years) € 4 per night, children (6-11 years) € 3 per night, dogs € 1, tourism tax (for guests aged 14+) € 1 per night, electricity flat rate € 2, electricity € 0.50 per kWh

Restrictions: none

Utilities: available (included for overnight stays)

Directions: A4 Dresden towards Görlitz, Weißenberg exit Löbau/Zittau, in Weißenberg take the S112, turn right on to the B178 via Löbau to the Oderwitz exit, take the B96 towards Zittau, turn right towards Zittauer Gebirge/Spitzkunnersdorf, Großschönau, take the feeder lane to Jonsdorf, at 'Jägerwäldchen' take the feeder lane to Waltersdorf, in the Saalendorf district, turn off at the Sell farm.

Operator: Camping-Hof Sell | Hofladen & Camping
Saalendorf 5, 02799 Großschönau, OT Waltersdorf, Germany
Tel.: +49 (0) 35841 36357, E-mail: camping@sell-hof.de,
Internet: www.sell-hof.de

Tourist Information Herrnhut
Comeniusstraße 6
Tel.: +49 (0) 35873 2288
Fax: +49 (0) 35873 30734

02747 **Herrnhut**
tourismus@herrnhut.de
www.herrnhut.de

Camp site at

,Volksbadcamp Ruppertsdorf'

distance to the
town centre: approx. 3km

Location: The public pool (*Volksbad*) was opened in 1925 in this small town. This former swimming pool has now been turned into a small, lovely and quiet camp site with numerous parking spaces for camper vans.

Fees: adults € 5 per night, children (up to 7 years) € 2.50 per night, towing caravan and vehicle € 5 per night, camper van € 5 per night, electricity € 0.55 per kWh

Restrictions: none

UPPER LUSATIAN LOG AND HALF-TIMBERED HOUSE ROAD

Utilities: available

Directions: A4 Dresden towards Görlitz, Weißenberg exit towards Löbau/ Zittau, in Weißenberg take the S112, turn right to the B178 via Löbau to the Herrnhut/Ninive exit, on Oderwitzer Straße to Ruppertsdorf

Operator: Volksbadcamp e.V., Dextor Family, OT Ruppertsdorf
Volksbadstraße 5, 02747 Herrnhut, Germany, Tel.: +49 (0) 172 759766
E-mail: info@volksbadcamp.de, Internet: www.volksbadcamp.de

Camp site in Herrnhut on the Uttendörferweg

distance to the
town centre: approx. 500m

Location: on the edge of town

Fees: none

Restrictions: none

Utilities: electricity

Directions: the parking spaces in Herrnhut are located at the town exit towards Zittau on the left-hand side.

Operator: Herrnhut culture and tourism office
Comeniusstraße 6, 02747 Herrnhut, Germany, Tel.: +49 (0) 35873 30733
E-mail: tourismus@herrnhut.de, Internet: www.herrnhut.de

Tourist Information
OT Obercunnersdorf
Hauptstraße 65
Tel./Fax: +49 (0) 35875 60954

02708 **Kottmar**
info@obercunnersdorf.de
www.gemeinde-kottmar.de

Parking spaces at the leisure centre and waterpark in OT Obercunnersdorf

distance to the
town centre: approx. 1km

Location: Am Freizeit- und Erlebnisbad, Kottmarsdorfer Straße 35
Tel.: +49 (0) 35875 246022, www.bad-oberc.de

Fees: € 3 per overnight stay

Restrictions: open May to September

Utilities: none

Directions: You can reach the site via the B178 exit at Obercunnersdorf, turn right and go over the offset junction, turn right again into the Strahwalder Straße, turn right and follow the main road, then turn left towards Ebersbach or take the B96 and then take the S148 at the traffic light junction towards Löbau, in Kottmarsdorf turn right to Obercunnersdorf.

Operator: Municipality of Kottmar, OT Eibau, Hauptstraße 62, 02739 Kottmar, Germany

Parking spaces at the OT Kottmarsdorf

Bockwindmühle in Kottmarsdorf:
approx. 300m

Location: Jarmer Bakery, OT Kottmarsdorf, Löbauer Straße 14, (B148)
02708 Kottmar, Germany, Tel.: +49 (0) 35875 67479

Opening times: Monday to Friday 7am to 11am and 2pm to 5pm

Fees: € 10 per night and per camper van or towing caravan,
plus € 1 for electricity,

Breakfast: free breakfast rolls for more than 1 night stay

Utilities: fresh water available, wastewater disposal but no
sewage disposal

Directions: you can reach the parking spaces via the B148
from Löbau or Ebersbach-Neugersdorf

Operator: Jarmer Bakery

Kottmar OT Obercunnersdorf



Oderwitz, Hintere Dorfstraße



Oderwitz municipality
Straße der Republik 54
Tel.: +49 (0) 35842 223 0
Fax: +49 (0) 35842 223 22

02791 **Oderwitz**
gv-oderwitz@t-online.de
www.oderwitz.de

'Country Camp Adler' parking spaces

distance to the town centre: approx. 2km
150m to the outdoor swimming pool

Location: address – An der Neubauernsiedlung 2 in Oderwitz

Fees: € 8 per day

Restrictions: none

Utilities: available

Directions: exit the B96 towards Spitzkunnersdorf (S128), before entering
the town turn right towards the public swimming pool (Volksbad)

Operator: Uwe and Barbara Adler, An der Neubauernsiedlung 2 d
02791 Oderwitz, Germany. Tel.: +49 (0) 172 4777433 or +49 (0) 178 2092366

E-mail: die-adlers@web.de or info@countrycampadler.de

Internet: www.american-eagle-ranch.de

UPPER LUSATIAN LOG AND HALF-TIMBERED HOUSE ROAD

Karasek Museum/Tourist Information
Nordstraße 21 a
02782 Seifhennersdorf
Tel.: +49 (0) 3586 451567
Fax: +49 (0) 3586 451568

02782 **Seifhennersdorf**

tourismus@seifhennersdorf.de
www.seifhennersdorf.de · www.karaseks-revier.de

Windmühlberg Seifhennersdorf distance to town centre: approx. 750m

Location: Neugersdorfer Str. 7, Seifhennersdorf, simple parking spaces, in a fantastic setting with a panoramic view across the Bohemian Mountains; meals on request

Fees: € 15 per day; all year round

Restrictions: none

Utilities: electricity, WiFi available in the building

Operator: Saxon community and education centre 'Windmühle'

Neugersdorfer Str. 7, 02782 Seifhennersdorf, Germany

Tel.: +49 (0) 3586 340980

Internet: www.windmuehle-seifhennersdorf.de

Lamahof Seifhennersdorf distance to town centre: approx. 1km

Location: Südstraße 34, Seifhennersdorf. In the centre of the Lamahof with exotic and domestic animals and a wide range of leisure activities for children and adults. Toilets and washing facilities in the building, meals on request

Fees: € 15 per day; all year round

Restrictions: none

Utilities: electricity, WiFi

Operator: Knorr Family, Knorrs 'Lamahof', Südstraße 34,

02782 Seifhennersdorf, Germany. Tel.: +49 (0) 3586 3901443, Internet:

www.lamahof.de

'Silberteich' forest and waterpark distance to town centre: approx. 2km

Location: Volksbadstraße 2, Seifhennersdorf, parking spaces from April to October

Fees: starting at € 5 per day

Operator:

Seifhennersdorf local authority

Rathausplatz 1

02782 Seifhennersdorf, Germany

Wald- und Erlebnisbad

'Silberteich'

(Tel.: +49 (0) 3586 405040)

bad@seifhennersdorf.de

Seifhennersdorf, Wald- und Erlebnisbad





Schmalkalden



Südharz OT Stolberg, Town Hall

Tourist Information
Auer Gasse 6-8
Tel.: +49 (0) 3683 6097580
Fax: +49 (0) 3683 60975821

98574 Schmalkalden

info@schmalkalden.de
www.schmalkalden.com

Westendpark

distance to the town centre: approx. 0.8km

Location: Westendstraße 4, 98574 Schmalkalden. Beautiful park landscape located next to the river – Garden exhibition venue in 2015. The camper van parking is located in the Westendpark which covers three hectares and is surrounded by meadows, flowering bushes and shrubs. Stairs lead down to the southern shore of the Schmalkalde river. Six garden sheds feature a horticultural representation of the town's history. 8 parking spaces, each 5 x 10 metres, asphalted, divided (4 x 2 spaces)

Fees: € 10 per 24 hours (payable in cash or by debit card); all year round

Restrictions: none

Utilities: electricity and fresh water charged according to consumption (coin-operated), waste disposal station for chemical toilets (type: Modusan), wastewater chute, gas cylinder replacement (0.4 km) Spedition Wolf, Auer Weg 7, Tel.: +49 (0) 683 402893

Directions: entrance via the bus/train station, coordinates: 50°43'15"N, 10°26'

Operator: Stadtwerke Schmalkalden GmbH, Auer Gasse 2-4, 98574 Schmalkalden, Germany. Tel.: +49 (0) 151 10126230

Gemeinde Südharz
Tourist Information in Stolberg
Niedergasse 17
Tel.: +49 (0) 34654 454 and 19433
Fax: +49 (0) 34654 729

06536 Südharz
OT Stolberg

info@tourismus-suedharz.de
www.tourismus-suedharz.de

Parking spaces at the ,Thyragrotte' waterpark

distance to the
town centre: approx. 0.9km

Location: at the entrance to the village from the direction of the A38, Thyraltal 5a

Fees: none, subject to local tourism tax (camper van max. 1 to 2 days stay)

FROM THE HARZ MOUNTAINS TO THE THURINGIAN FOREST

Restrictions: please use the space at the rear of the car park
(public toilets available during waterpark opening hours)
Mon to Sun 10am to 9pm, except for 25th December)

Utilities: none

Operator: Südharz local authority

Parking spaces at the train station

distance to the
town centre: approx. 0.8km

Location: at the entrance to the village from the direction of the A38

Fees: none, subject to local tourism tax (camper van max. 1 to 2 days stay)

Restrictions: no public toilets (public toilet available in the
waterpark during opening hours, see above)

Utilities: none

Operator: Südharz local authority

Parking space at 'Am Rittertor'

distance to the
town centre: approx. 0.6km

Location: at the end of the Rittergasse. The *Rittergasse* starts at the mar-
ket square and leads down to the *Rittertor* (knight's gate), turn left into the
square before the *Rittertor*. Do not drive through the *Rittertor*!

Fees: none, subject to local tourism tax (camper van max. 1 to 2 days stay)

Restrictions: no public toilets available in the car park

Utilities: none

Operator: Südharz local authority

Treffurt local authority
Rathausstraße 12
Tel.: +49 (0) 36923 51542 or 51511
Fax: +49 (0) 36923 51546 or 51510

99830 **Treffurt**
info@treffurt.de
www.treffurt.de

'Treffurt' campsite

distance to the town centre: approx. 0.4km

Location: in Eisenach at the edge of town, opposite the town centre,
on the left banks of the Werra with a magnificent view over the old town
and the Normannstein castle, boat jetty at the car park, 100m to the
Werratalradweg cycling trail, 400m to the historic old town

Fees: none

Restrictions: closed for 2 weeks at the end of July,
no water or electricity supplied during winter

Utilities: 8 electricity points (coin-operated), water tap (coin-operated)

Directions: B250 from Eisenach, turn left before the Werra bridge, B250 from Wanfried then turn right at the entrance to the village and behind the Werra bridge

Operator: Treffurt local authority, Rathausstr. 12, 99830 Treffurt, Germany.
Tel.: +49 (0) 36923 51542 or 51511, Fax: +49 (0) 36923 51546

Kultur- und Verkehrsverein
Wanfried e.V.
(culture and tourism promotion agency)
Tel.: +49 (0) 176 83397227
Fax: +49 (0) 5655 92117

37281 **Wanfried**
www.werratal-tourismus.de
www.kvvw.de
www.wanfried.de

Wanfried camper van site

distance to the town centre: 0.2km

Location: on 'In der Werraue' road The parking spaces are located close to the town and in the countryside. They are near to the Werra river and the Werratal cycle path. Shopping 50m, 12 parking spaces with electricity

Fees: € 5 per night and per vehicle, electricity € 1 for 2 kWh in 24 hours, fresh water and the disposal of grey water and toilets is free

Restrictions: none

Disposal facilities: at the sewage treatment plant

Directions: from the B249 from Eschwege follow the signs to the town centre until you reach the edge of town. Drive past 'In der Werraue' road and the turn right after approx. 100m into the entrance to the parking area. Approaching on the B250 from Treffurt and the B249 from Mühlhausen, drive through the town centre to the edge of town. After 'Lindenweg' road, turn left after approx. 100m into the entrance to the parking area.

Operator: Kultur- und Verkehrsverein Wanfried (culture and tourism promotion agency)

*Treffurt,
camper van parking spaces on the
banks of the Werra*




Wanfried



FROM THE WESER HILLS VIA NORTH HESSE TO THE VOGELSBERG MOUNTAINS AND SPESSART UPLANDS



Alsfeld



Bad Hersfeld

Tourist Centre Alsfeld
Markt 3
Tel.: +49 (0) 6631 182165
Fax: +49 (0) 6631 182265

36304 **Alsfeld**
tca@stadt.alsfeld.de
www.alsfeld.de

Parking spaces at the Fulder Tor (Fulder gate)

distance to the town
centre: 0.5km

Location: public parking spaces suitable for camper vans can be found at the *Fulder Tor* (Fulder gate) near to the Schwalm.

Fees: € 5,00 per day

Restrictions: none

Utilities: Service station for water and the disposal of canisters, fresh water and waste disposal subject to a surcharge electricity € 0.50 per kWh

Directions: from the Alsfeld Ost exit, turn left towards Alsfeld, in the town take the first left into the Hersfelder Str., after 50m turn left again and drive straight for approx. 250m.

Operator: Alsfeld local authority, Markt 1, 36304 Alsfeld, Germany.
Tel.: +49 (0) 6631 182165, Fax: +49 (0) 6631 182265

Tourist Information
Benno-Schild-Platz 1
Tel.: +49 (0) 6621 201274
Fax: +49 (0) 6621 201244

36251 **Bad Hersfeld**
touristinfo@bad-hersfeld.de
www.badhersfeld-tourismus.de

Geistalbad parking spaces

distance to the town centre: 0.5km

Location: 8 parking spaces, near to the swimming pool

Fees: parking spaces are € 5 per day

Restrictions: limited spaces available for use during October

Utilities: electricity € 0.50 per kWh, water € 1 for 80 litres, supply and disposal facilities

Directions: head for the Geistalbad swimming pool or the A7 to Kassel.

Operator: Kurbetrieb Bad Hersfeld, Am Kurpark 10, 36251 Bad Hersfeld, Germany.



Bad Sooden-Allendorf



Eschwege

Tourist Information
Landgraf-Philipp-Platz 1-2
Tel. +49 (0) 5652 95870
Fax: +49 (0) 5652 9587109

37242 Bad Sooden- Allendorf

touristinfo@bad-sooden-allendorf.de
www.bad-sooden-allendorf.de

'Franzrasen' car park

distance to the town centre: 0.4km

Location: on the 'Franzrasen' road, between Bad Sooden and Allendorf

Restrictions: closed in August; a similar, alternative site is available opposite

Directions: on the 'Franzrasen' road, follow the signposts

GPS: 09° 58' 20" E / 51° 16' 17" N

Fees: € 8 per day for the pitch (incl. visitor's tax for up to two people, water supply and removal, waste disposal), Electricity € 0.50 per kWh

Utilities: electricity, water, waste disposal facilities

Operator: Bad Sooden-Allendorf local authority, Marktplatz 8,
37242 Bad Sooden-Allendorf, Germany

Tourist Information
Hospitalplatz 16
Tel.: +49 (0) 5651 331985
Fax: +49 (0) 5651 50291

37269 Eschwege

tourist-info@werratal-tourismus.de
www.werratal-tourismus.de

KNAUS Campingpark Eschwege (five stars)

distance to the
town centre: 1km

Location: Am Werratalsee 2, on a peninsula between Werra and Werratalsee; standard and premium spaces are available right on the lake. Terraces for awnings are also available

Fees: Camping park: standard spaces from € 13.80 per night (incl. electricity and environmental charges, drinking water and fresh water, use of the lake and bathing beach, use of the sanitary and shower area, children up to age 4) + fee per person, camper van in front of the barrier: standard pitch € 10, premium pitch € 15; electricity as

FROM THE WESER HILLS VIA NORTH HESSE TO THE VOGELSBERG MOUNTAINS AND SPESSART UPLANDS

used € 0.70 per kWh; use of the sanitary and shower areas:

€ 3.50 adult, € 2 child

Restrictions: none

Utilities: sanitary service station for emptying your chemical toilets and fixed tanks. There is also fresh water provided.

Directions: 1. From the B27 towards Göttingen towards the town centre (approx. 2 km) – Niederhoner Straße, Bahnhofstraße, left at the crossroads, then follow the main road until you reach the first *Werrabrücke* bridge, turn left and cross the bridge, turn into the second street on the right (Postweg) and then follow the road ahead to the camp site.

2. From the B27 towards Bad Hersfeld, turn right towards Eschwege – B452, take Reichensächser Straße straight ahead until the second crossroads (traffic lights), then follow the Werra route (see 1.).

3. From Wanfried B249 – Mühlhauser Straße, second crossroads (traffic lights) turn left until the crossroads (Landgrafenschloss), turn left (Werra route), then see 1.

Operator: KNAUS Campingpark Eschwege, Am Werratalsee 2

37269 Eschwege, Germany

Tel.: +49 (0) 5651 338883, Fax: +49 (0) 5651 338884

E-mail: eschwege@knauscamp.de, Internet: www.knauscamp.de

Tourist Information

Zwischen den Krämen 5

Tel.: + 49 (0) 5622 988643

Fax: + 49 (0) 5622 988626

34560 **Fritzlar**

touristinfo@fritzlar.de

www.fritzlar.de

'Am Grauen Turm' camper van site

distance to town centre: 0.4km

Location: public car park in the town centre

Fees: 1-4 hours € 1 per hour, minimum parking duration

2 hours, 24 hours € 7

Restrictions: none

Utilities: utility station,

electricity connection, public toilet on the car park

Directions: B450, town centre, follow the

'Altstadt' car park signs

Operator: Fritzlar local authority

'Ederaue' campsite

distance to the town centre: approx. 1km

Location: 18 generously-sized pitches in the local *Ederaue* recreation area, directly on the *Edersee* cycling route, just a 10-minute walk from the centre of Fritzlar old town. The *Erdaue* leisure centre (with heated outdoor pool),

a sport and recreation park, restaurants and a barbecue area are in the immediate vicinity of the car park. Coordinates: 51°7'27"N 9°15'57"E

Fees: spaces: € 7 per day

Restrictions: none

Opening Times: 1st March until 31st October. Due to the annual horse market, the pitch cannot be accessed between late June and mid-July – more information under: www.fritzlar.de

Utilities: waste disposal free of charge, voluntary contributions for water, electricity available for a fixed daily fee of € 2

Operator: Harald Kurze, Tel.: +49 (0) 5622 5851

E-mail: stellplatz-ederaue@gmx.de

Grünberg local authority
Rabegasse 1
Tel.: +49 (0) 6401 804118 and 804114
Fax: +49 (0) 6401 804103

35305 **Grünberg**

info@gruenberg.de
www.gruenberg.de

Gallusplatz/Gerichtsstraße

to the town centre: 0.3km

Fees: utilities are free, electricity € 0.50 per kWh

Restrictions: the spaces are unavailable during the Gallus market in mid-October

Utilities: available, electricity connection

Directions: A5, exit for Grünberg, in Grünberg 50m behind the railway crossing, on the right (signposted)

Operator: Grünberg local authority, Rabegasse 1,
35305 Grünberg, Germany.

Tel.: +49 (0) 6401 804114

*Fritzlar, Market Place
(Photo: Johannes De Lange)*



*Grünberg, Market Place
(Photo: Edgar Arnold)*



FROM THE WESER HILLS VIA NORTH HESSE TO THE VOGELSBERG MOUNTAINS AND SPESSART UPLANDS



Hann.Münden, Werrabrücke bridge
(Photo: Hann. Münden Marketing GmbH)



Hann.Münden, Half-Timbered House
(Photo: Hann. Münden Marketing GmbH)

Hann. Münden Marketing GmbH
Rathaus/Lotzestraße 2
Tel.: +49 (0) 5541 75-313 and 75-343
Fax: +49 (0) 5541 75-404

34346 **Hann. Münden**

info@hann.muenden-erlebnisregion.de
www.hann.muenden-erlebnisregion.de

Tanzwerder/Weserstein

right in the town centre

Fees: € 6 per day per space; for short-term stays, € 0.50 for each hour started between 8am and 6pm

Restrictions: none

Utilities: available

Directions: directly at the Weserstein on an island in the river in the Hann. Münden old town, signposted within the town

Operator: Hann. Münden local authority, 34346 Hann. Münden
info@hann.muenden-erlebnisregion.de
www.hann.muenden-erlebnisregion.de

Am Hochbad/Rattwerder

distance to town centre: 1km

Fees: none

Restrictions: none

Utilities: none

Directions: B3 towards Kassel, once you reach Fährweg, turn left onto Auf dem Rattwerder

Operator: Hann local authority. Münden, 34346 Hann. Münden
info@hann.muenden-erlebnisregion.de
www.hann.muenden-erlebnisregion.de



34576 Homberg (Efze)



Homberg (Ohm), St. Georg castle chapel
(Photo: © Bick/ Homberg (Ohm) local authority)

Tourist Information
Marktplatz 19
Tel.: +49 (0) 5681 939161
Fax: +49 (0) 5681 939162

34576 Homberg (Efze)

touristinfo@homberg-efze.eu
www.homberg-efze.eu

Camp site, natural swimming pool and ,BURG WALLENSTEIN' camper van site

distance to town: 14.4km

Location: pitch below Wallenstein castle. One of Hesse's most beautiful camp sites and camper van parks awaits you! Café, bistro and restaurant on the camp site, Burgstraße 35, 34593 Knüllwald-Wallenstein, Germany

Fees: fixed fee of € 10 per day

Restrictions: the spaces are only partially available from November to March

Utilities: electricity, water and waste disposal

Directions: from the north, exit at BAB 7 No. 84 (Homburg/Efze, Knüllwald), left until Kreisel, then towards Schwarzenborn, and follow the signs once you reach Wallenstein. From the south, exit BAB 7 (Bad Hersfeld West, Neuenstein), left towards Homberg/Efze, Neuenstein-Aua, Neuenstein-Mühlbach, Knüllwald-Ellinghausen, after 4km turn left to Wallenstein.

Operator: Burg Wallenstein GmbH, Burgstraße 6,
34593 Knüllwald-Wallenstein, Germany. Tel.: +49 (0) 5686 395
info@campingplatz-wallenstein.de, www.campingplatz-wallenstein.de

Homberg (Ohm) local authority
Marktstraße 26
Tel.: +49 (0) 6633 184-0
Fax: +49 (0) 6633 184-50

35315 Homberg (Ohm)

tourist-info@homberg.de
www.homberg.de

Camper van pitches

distance to town centre: 0.2km

Location: 5 camper van pitches in a central location on the Stadthallenweg car park. The old town, with local sights and shopping opportunities, is really close by.

Fees: pitch free

FROM THE WESER HILLS VIA NORTH HESSE TO THE VOGELSBERG MOUNTAINS AND SPESSART UPLANDS

Restrictions: the pitch can be used almost all year round. The only exception is mid to late October, when the space is unavailable due to an annual event held here. The car park at the swimming pool in Homberg (Ohm) is a suitable alternative.

Utilities: electricity and other utilities available for a fee.

Directions: A5 Alsfeld-Gießen, exit for Homberg (Ohm), take the L3072 to Homberg, the Stadthallenplatz is well signposted

Operator: Homberg (Ohm) local authority, Marktstraße 26
35315 Homberg (Ohm), Germany

Tel.: +49 (0) 6633 184-0, Fax: +49 (0) 6633 184-50

E-mail: tourist-info@homberg.de, Internet: www.homberg.de

Stadtmühle Tourist Centre
Marktplatz 1
Tel.: +49 (0) 6641 184112
Fax: +49 (0) 6641 184212

36341 **Lauterbach**
info@lauterbach-hessen.de
www.lauterbach-hessen.de

Steinigsgrund Leisure Centre

to the town centre: 0.5km

Location: very close to the water park and outdoor pool, the crazy golf course and the ice rink

Fees: € 5 per night

Restrictions: none

Utilities: available, electricity (€ 0.50 per kWh), Utilities (€ 1)

Directions: via the B275, Am Sportfeld 9,
follow the signposts once you arrive

Operator: Lauterbach local authority

Bleichstraße car park

distance to the town centre: 0.5km

Location: right on the banks of the river Lauter, close to the old town

Fees: none

Restrictions: none

Utilities:

Freizeitzentrum Steinigsgrund
and David-Eifert-Straße

Directions:

Avia Lindenstraße/Bleichenstraße,
follow the signposts once you arrive

Operator: Lauterbach
local authority

'Am Graben' Half-timbered House,
Lauterbach
(Photo: © Lauterbach local authority)



FROM THE WESER HILLS VIA NORTH HESSE TO THE VOGELSBERG MOUNTAINS AND SPESSART UPLANDS

33



Melsungen



Rotenburg, area at the Fulda river
(Photo: © Rotenburg at the Fulda river archives)

Cultural and Tourist Information
Tel.: +49 (0) 5661 708-200
Fax: +49 (0) 5661 708-210

34212 Melsungen

tourist-info@melsungen.de
www.melsungen.de

'Schwimmbad' car park

to the town centre: 1.8km

Location: Dreuxallee; quiet on the edge of the forest, right in the grounds of the swimming pool/heated outdoor pool in the forest

Fees: none

Utilities: none

'Am Sand' car park

Location: Sandstraße in the town centre

Fees: Monday to Friday 10am-6pm and Saturdays 10am-1pm,
€ 0.60 per hour

Utilities: none

Tourist Information 36199 Rotenburg a. d. Fulda

Marktplatz 2
Tel.: +49 (0) 6623 5555

tourist-info@rotenburg.de
www.rotenburg.de

Rotenburg camper van park

distance to the town centre: 0.5km

Location: situated in a quiet location next to the river Fulda and on the R1 Fuldaradweg cycling trail,
Coordinates: N 51°00'02.35", E 9°43'15.78"

Fees: € 6.50 for 24 hours, incl. local tax.

Utilities: electricity and other utilities available for a fee.

Directions: coming from Melsungen or Bebra via the B83, follow the signposts towards the town centre, go over the Fulda bridge, then right towards the district of Braach, the street Untertor and then follow Braacher Straße until just in front of the Tegut Market and then

FROM THE WESER HILLS VIA NORTH HESSE TO THE VOGELSBERG MOUNTAINS AND SPESSART UPLANDS

turn right towards the Wittlich sports area. The site is to the right of the sports area

Operator: town council of Rotenburg at the Fulda river
Marktplatz 14-15, 36199 Rotenburg a. d. Fulda
Tel.: +49 (0) 6623 93301, Fax: +49 (0) 6623 93316

Tourist Information
An der Kirche 4
Tel.: +49 (0) 6642 970-0
Fax: +49 (0) 6642 970-56

36110 **Schlitz**
info@schlitz.de
www.schlitz.de

Parking spaces on the 'Damenweg' distance to the town centre: 0.5km

Location: Damenweg, near the outdoor pool/campsite

Fees: none

Restrictions: none

Utilities: available

Directions: A7 Fulda-Kassel, exit for Hünfeld/Schlitz, take the county road towards Schlitz or the A5 towards Frankfurt-Kassel; take the exit for Alsfeld Ost and continue on the B254 towards Lauterbach-Schlitz, then head towards Freibad/Campingplatz, Damenweg

Operator: Schlitz local authority

Tourist Information
Paradeplatz 7
Tel.: +49 (0) 6691 207400
Fax: +49 (0) 6691 20744400

34613 **Schwalmstadt**
schwalmstadt@rotkaeppchenland.de
www.schwalmtouristik.de
www.schwalmstadt.de

Spaces in the district of Schwalmstadt-Ziegenhain to the town centre: approx. 1 km

Location: Fünftenweg 28, spaces near the sports facilities, opposite the outdoor swimming pool

Fees: none

Restrictions: none

Utilities: ST-SAN utilities station at An der Feuerwache 12 in the district of Ziegenhain, signposted

Directions: from the B254 heading towards Homberg/Efze or Neukirchen, turn into Fünftenweg and follow the signs for 'Schul- und Sportzentrum' or 'Herbert-Battenfeld-Stadion'

Operator: town council of Schwalmstadt, Marktplatz 1
34613 Schwalmstadt, Germany. Tel.: +49 (0) 6691 2070,
E-mail: info@schwalmstadt.de

Spaces in the district of Schwalmstadt-Treysa

the town centre: approx. 0.5km

Location: Zwalmstraße 5; between the Schwalm river and 'Schwalm-Stadion' sports facilities, near the swimming pool

Fees: none

Restrictions: none

Utilities: ST-SAN utilities station at An der Feuerwache 12 in the district of Ziegenhain, signposted

Directions: in the Treysa town thorough fare from Friedrich- Ebert-Straße (B454), turn into Zwalmstraße and follow the signs for 'Schwalm-Stadion'

Operator: town council of Schwalmstadt, Marktplatz 1
34613 Schwalmstadt, Germany. Tel.: +49 (0) 6691 2070,
E-mail: info@schwalmstadt.de

Schlitz, Town View



Schwalmstadt-Treysa, Church of the Dead



Verkehrsbüro (Transport Office) Steinau
Brüder-Grimm-Straße 70
Tel.: +49 (0) 6663 96310
Fax: +49 (0) 6663 963133

36396 **Steinau an
der Straße**

verkehrsbuero@steinau.de
www.steinau.de

'Am Steines' Camp Site

to the town centre: 0.35km

Location: 5 spaces in the 'Am Steines' street (each 8m x 3.5m)

The spaces are situated on the edge of the Steinau old town, right next to the Steinau sports centre, which has a large outdoor swimming pool. A wonderfully impressive view of the core of Steinau, town of the Brothers Grimm, awaits you. You can walk to the town centre in just a few minutes, where you can stroll along the Kinzig stream and the town walls. The castle, town hall, St Katharine's Church and the theatre, grouped around the market place where the *Märchenbrunnen* (fountain of fairy tales) stands, form a unique ensemble. The Brothers Grimm house museum is one of Steinau's particular highlights. This is where the world famous linguists and collectors of fairytales, Jacob and Wilhelm Grimm, lived. There is a 5m-large grassy forecourt in front of the spaces. The spaces (according to the construction

FROM THE WESER HILLS VIA NORTH HESSE TO THE VOGELSBERG MOUNTAINS AND SPESSART UPLANDS

classes for parking areas and service stations) have a load capacity capable of supporting heavy vehicles. Coordinates: N 50°18.925' E 9°27.623'

Fees: none

Restrictions: none

Utilities: a sanitary station and electricity supply; Utility fees: € 1, Electricity fees: € 1 for 2 kWh

Directions: take the BAB 66, exit for Steinau, towards the town centre. Drive to the traffic lights on Bahnhofstraße and then turn left onto Leipziger Straße. At the next set of lights, turn left onto Vogelsberger Straße and then left again onto Am Steines. The pitch is on the left, about 150m up the road.

Operator: town council of Steinau, Brüder-Grimm-Straße 47, 36396 Steinau an der Straße, Germany.

Tel.: +49 (0) 6663 973-0, Fax: +49 (0) 6663 973-50

E-mail: magistrat@steinau.de, Internet: www.steinau.de

Town and Tourist Information

Burgstraße 33-35

Tel.: +49 (0) 5692 602-0

Fax: +49 (0) 5692 602-190

34466 **Wolfhagen** Germany

tourist-info@wolfhagen.de

www.wolfhagen.de

Camper van pitch in the Bruchwiesen Park and Recreation Area

distance to the
town centre: approx. 0.2km

Location: recreation area in the Bruchwiesen, quiet setting below the old town, 35 pitches on flat ground – partly grass, partly gravel. Nearest shopping opportunity only 200m, restaurants and old town only a 5-minute walk away.

Fees: daily fee of € 5

Utilities: fresh water supply (€ 1 for 80 litres), chemical toilet emptying and disposal chute for waste water available; coin-operated electricity supply; gas bottle exchange – see info board at the barbecue

Directions: A44 Kassel-Dortmund, exit for Zierenberg or A44 Dortmund-Kassel, exit for Breuna or from Korbach via the B251 towards Kassel. In Ippinghausen, take the L3214 to Wolfhagen.

Operator: Wolfhagen local authority, Burgstraße 33-35, 34466 Wolfhagen, Germany, Tel.: +49 (0) 5692 602-0, Fax: +49 (0) 5692 602-190

*Steinau a. d. Straße, Brothers Grimm House
(Photo: Konrad Merz)*



Wolfhagen




FROM THE WESTERWALD VIA THE LAHN VALLEY AND THE TAUNUS TO THE RIVER MAIN

37



Bad Camberg



Braunfels, Old Town Ensemble on the Market Place

Bad Camberg Tourist Information
Chambray-lès-Tours-Platz 2
Tel.: +49 (0) 6434 202411 and 202412
Fax: +49 (0) 6434 202414

65520 **Bad Camberg**
kurverwaltung@bad-camberg.de
www.bad-camberg.de

Pfortenwiesen

distance to the town centre: 0.2km

Location: Jahnstraße

Fees: electricity: € 1; water: € 0.50; wastewater disposal: € 1

Restrictions: freshwater and wastewater disposal unavailable from 1 December until 31 March due to the risk of frost. November might also be affected, weather depending. Electricity available all year round.

Utilities: freshwater, wastewater, electricity

Directions: approach from the A3, towards the town centre, and enter the Bahnhofstraße

Operator: Bad Camberg local authority

Tourist Information
Marktplatz 9
Tel.: +49 (0) 6442 934411
Fax: +49 (0) 6442 934422

35619 **Braunfels**
touristinfo@braunfels.de
www.braunfels.de

Castle/Jahnplatz

to the town centre: 0.3km

Location: Jahnplatz/Weilburger Straße, on the corner of Jahnstraße

Fees: from € 5 per day, € 7.50 per day incl. utilities

Restrictions: none

Utilities: fresh water, wastewater, electricity, key available from the Am Turm Inn (a € 15 deposit is payable), Tel.: +49 (0) 6442 5582

Directions: 30 min to the A3 Frankfurt/Köln (Cologne), 20 min from the A45 Frankfurt/Dortmund or from the B456 Frankfurt/Weilburg; if you are coming from Wetzlar, Leun and Weilburg, follow the parking guidance system

Operator: town council of Braunfels, represented by Braunfelser Kur GmbH, Am Kurpark 11, 35619 Braunfels, Germany

FROM THE WESTERWALD VIA THE LAHN VALLEY AND THE TAUNUS TO THE RIVER MAIN



Dillenburg, Hüttenplatz, Schwarzer Adler Inn



Dillenburg, Old Town, pedestrian zone
(Photo: Peter Patzwaldt)

Tourist Information
Hauptstraße 19
Tel.: +49 (0) 2771 896151
Fax: +49 (0) 2771 896159

35683 **Dillenburg**
touristinfo@dillenburg.de
www.dillenburg.de

Dillenburg camp site

distance to the town centre: approx. 0.3km

Location: car park of the Aquarenabad/Sportpark, 35683 Dillenburg

Fees: six to eight free pitches

Restrictions: none regarding the size or weight of your vehicle;
pitches are flat and asphalted

Utilities: € 1 for fresh water and waste disposal, € 1 for 8 hours of
electricity, wastewater disposal is free

Directions: A45 exit for Dillenburg; B277 towards Dillenburg (stay in the
left lane); take the first exit of the second roundabout; first street on the
right (Siegener Straße); first street on the right (Stadionstraße)

Operator: Dillenburg local authority, Rathausstraße 7,
35683 Dillenburg, Germany, Tel.: +49 (0) 2771 896151

Waldcamp Meerbornsheide

distance to the town centre: approx. 2km

Location: forest setting

Fees: fees are payable

Restrictions: none

Utilities: available

Directions: A45 exit for Dillenburg; B277 towards Dillenburg (stay in the
left lane); take the first exit of the second roundabout; follow the roads
towards Donsbach / K39; approx. 1km after you leave Dillenburg, follow the
signs for Waldcamp Meerbornsheide

Operator: Cimpan Family, Meerbornsheide 1-2,
35683 Dillenburg, Germany.

Tel.: +49 (0) 2771 3305022, Internet: www.waldcamp-meerbornsheide.de

FROM THE WESTERWALD VIA THE LAHN VALLEY AND THE TAUNUS TO THE RIVER MAIN

39



Herborn, Hohe Schule Restaurant



Herborn, Schatzhaus Museum, Hauptstraße

Stadtmarketing Herborn GmbH
Bahnhofplatz 1
Tel.: +49 (0) 2772 708-1900
Fax: +49 (0) 2772 708-9190

35745 **Herborn**

tourist@herborn.de
www.herborn-erleben.de

Schießplatz (City Car Park) distance to the town centre: approx 0.2km
pedestrians only!)

Location: at the entrance to Sinn, coming from the B277,
where the streets Sinner Landstraße, Walther-Rathenau-Straße and
Hauptstraße meet

Fees: none

Restrictions: none

Utilities: fresh water and electricity available for a € 1 fee; toilet facilities
on-site open from 8am to 6pm

Directions: from the A45 exit for Herborn-Süd, approach on the B277 from
the south/Sinn take the first exit into the town centre, turn left at the first
traffic lights. Approaching from the B255 Westerwald and motorway exit
Herborn-West, follow the Westerwaldstraße straight ahead until you reach
the Dillbrücke bridge at the end, then turn right into the car park. Follow
the signposts with a camper van symbol and for the 'City-Parkplatz', as per
the parking guidance system.

Operator: Stadtmarketing Herborn GmbH, Bahnhofplatz 1
Tel.: +49 (0) 2772 708-1900, Fax: +49 (0) 2772 708-9190
E-mail: tourist@herborn.de, Internet: www.herborn-erleben.de

FROM THE WESTERWALD VIA THE LAHN VALLEY AND THE TAUNUS TO THE RIVER MAIN



Frankfurt-Höchst, Town View
(©#visitfrankfurt, Photo: Holger Ullmann)



Frankfurt-Höchst, Ferries on the Banks of the
Main (©#visitfrankfurt, Photo: Holger Ullmann)

Tourismus+Congress GmbH
60329 Frankfurt am Main, Germany
Kaiserstraße 56
Tel.: +49 (0) 69 21238800
Fax: +49 (0) 69 21237880

Frankfurt/Main (Höchst)

info@infofrankfurt.de
www.frankfurt-tourismus.de

City Camp Frankfurt distance to the town centre (Höchst station): 18km
distance to the town centre (Römerberg): 7½km

Location: 24,000m² grounds, nestled between Nidda and Urselbach, place to stay overnight with 90 spaces, electricity connection for caravans and camper vans, modern and well-maintained sanitary facilities.

Fees: space for camper van (8m) – € 8.50 per day/night. Adults – € 7.50 per day/night. Children ages 4-12 – € 3 per day/night. Guest (not staying the night) – € 4. Dog – € 4. Electricity – fixed daily price (summer only) of € 3. Shower token – € 1.10

Restrictions: only vehicles with the green sticker; tent spaces all without electricity; no payment by credit or debit card possible

Utilities: chemical toilet emptying (guests only)

Directions: approaching from the south: from the A5 (Nordwest-Kreuz) onto the A66 towards the town centre (Stadtmitte), exit no. 21 towards Nordweststadt, exit for Heddernheim 'Gewerbegebiet' and follow the signs.

Approaching from the north: at Bad Homburger-Kreuz, enter the A661 towards Frankfurt Ost, take exit no. 6 for Heddernheim towards Mertonviertel – behind the Aldi supermarket, go left over the railway lines into the Sandelmühle.

Operator: City Camp Frankfurt, An der Sandelmühle 35,
60439 Frankfurt/Main, Germany. Tel.: +49 (0) 69 570332 (operator)
E-mail: info@city-camp-frankfurt.de
Internet: www.city-camp-frankfurt.de

FROM THE WESTERWALD VIA THE LAHN VALLEY AND THE TAUNUS TO THE RIVER MAIN

41



Idstein, Town Impression
(Photo: Grandpierre Design GmbH)



Idstein, Obergasse
(Photo: Grandpierre Design GmbH)

Tourist Info Idstein
König-Adolf-Platz
Tel.: +49 (0) 6126 78-620
Fax: +49 (0) 6126 78-865

65510 **Idstein**
tourist-info@idstein.de
www.idstein.de

Himmelsbornweg camper van site distance to the town centre: 0.5 km

Location: quiet setting in the Himmelsbornweg, which is in the Wolfsbachtal leisure and relaxation area, just 500m from the historic old town

Fees: € 10 per night

Restrictions: maximum combined weight of 7½ tons

Utilities: waste disposal included in the price;
electricity € 1 for 8 hours (machine), € 1 for 80 litres (machine)

Directions: A3 Frankfurt–Köln, exit 45 Idstein.

At the exit, turn right and then right again before the traffic lights. Then take a left onto the B275 towards Eschenhahn. At the roundabout, take the second exit and, on the fifth roundabout on the southern ring road, take the third exit. After about a kilometre, turn right into the Himmelsbornweg and follow the signs to the park.

Operator: Idstein local authority
Tel.: +49 (0) 6126 78-226
E-mail: Lars.Wendland@idstein.de

FROM THE WESTERWALD VIA THE LAHN VALLEY AND THE TAUNUS TO THE RIVER MAIN



Wetzlar, Corn Market



Wetzlar, tourists at the Corn Market

Tourist Information
Domplatz 8
Tel.: +49 (0) 6441 997755
Fax: +49 (0) 6441 997759

35578 **Wetzlar** Germany
tourist-info@wetzlar.de
www.wetzlar-tourismus.de

'Dutenhofemer See' camp site

distance to the town centre:
approx. 5km

Location: Dutenhofener See, approx. 5km from Gießen

Fees: € 5 per person, teenagers up to 16 years € 4. € 6 per camper van

Restrictions: none

Utilities: available on-site

Directions: approaching from the west and the south: take the A45 until Wetzlar Ost, then the B49 towards Gießen, take the exit for Lahnau to Dutenhofen

Operator: Dutenhofener See GmbH & Co. KG, Dutenhofener See 1, 35582 Wetzlar, Germany, Tel.: +49 (0) 641 2502095, Fax: +49 (0) 641 2059525
E-mail: info@dutenhofenersee.de
Internet: www.dutenhofenersee.de

'Wetzlar' camp site

distance to the town centre: approx. 2 km

Location: right on the river Lahn

Fees: € 5.40 per person, camper van from € 6.50

Restrictions: none

Utilities: on the camp site

Directions: approaching from the west and the south: take the A45 to Wetzlar Ost, then the B49 towards Wetzlar. Drive on the B49 until the exit for Wetzlar-Butzbach and then on to Dillenburg, take a right over a flyover towards Naunheim and Dorlar

Operator: Antonia Lüdeke, Dammstraße 52, 35576 Wetzlar, Germany
Tel.: +49 (0) 6441 34103, Fax: +49 (0) 6441 34103
E-mail: info@campingplatz-wetzlar.de
Internet: www.campingplatz-wetzlar.de

'Lahninsel' campsite

distance to the town centre: approx. 0.5km

Location: on the Lahninsel car park in Wetzlar

Fees: € 8 per day and per vehicle (incl. electricity and water)

Restrictions: space inaccessible during the first weekend in September and during the third weekend in October due to two local fairs.

Utilities: water drainage, electricity and water connections

Directions: approaching from the west and the south: take the A45 until Wetzlar Ost, then the B49 towards Wetzlar, take the exit for Wetzlar Garbenheimer Straße towards the old town

Operator: Tourist Information, Domplatz 8, 35578 Wetzlar, Germany
Tel.: +49 (0) 6441 997755, Fax: +49 (0) 6441 997759
E-mail: tourist-info@wetzlar.de
Internet: www.wetzlar-tourismus.de

Camp site on the Dill

distance to the town centre: approx. 1km

Location: right on the river Dill, Falkenstraße in Wetzlar

Fees: € 8 per day and per vehicle (incl. electricity and water)

Restrictions: none

Utilities: water drainage, electricity and water connections
(from November to March no water provided due to the cold weather)

Directions: approaching from the west and the south: take the A45 until Wetzlar Ost, then the B49 towards Wetzlar, take the exit for Wetzlar Forum towards the hospital (Krankenhaus) via Moritz-Hensoldt-Straße and Seibertstraße towards Dalheim

Operator: Tourist Information, Domplatz 8, 35578 Wetzlar, Germany
Tel.: +49 (0) 6441 997755, Fax: +49 (0) 6441 997759
E-mail: tourist-info@wetzlar.de
Internet: www.wetzlar-tourismus.de

FROM THE RIVER RHINE TO THE RIVER MAIN AND THE ODENWALD FOREST



Dreieich-Offenthal Camp Site



Dreieich local authority, Hayn Dreieichenhain Castle (Photo: Angelika Burckhart)

Dreieich local authority
Hauptstraße 45
Tel.: +49 (0) 6103 601-681
Fax: +49 (0) 6103 601-8681

63303 **Dreieich** Germany
wirtschaft@dreieich.de
www.dreieich.de

'Dreieich-Offenthal' camp site (DTV/BVCD****)

distance to the town centre: 0.9km

Location: the green camp site, in the heart of the Rhine-Main region. Conveniently situated and picturesque in equal measure, the camp site is in the district of Offenthal in the town of Dreieich – Frankfurt and Darmstadt are both less than 15 minutes away. The Hayn zu Dreieich castle ruins and the pretty alleys in the Hayn old town guarantee wonderful days out. Cycling and hiking enthusiasts can knock on the 'Gate to the Odenwald' and follow in the footsteps of Siegfried the dragon slayer.

Bahnhofstraße 77, altitude approx. 170m.

Fees: 2 adults and camper van – € 20 plus electricity and shower tokens where applicable

Restrictions: no dogs allowed

Utilities: electricity, water, wastewater and rubbish disposal (your rubbish must be separated)

Directions: from the A5, drive to Dreieich-Offenthal and, at the junction for Offenthal-Ost, turn off towards Dietzenbach. You'll find us at the edge of the forest. From the A3 over Dietzenbach-Süd, continue towards Dreieich-Offenthal. You'll find us to the north of Dreieich-Offenthal.

A tram connection to Frankfurt is 700m away.

Operator: Schönweitz Family, Bahnhofstraße 77,
63303 Dreieich, Germany

Tel.: +49 (0) 6074 5629, Fax: +49 (0) 6074 629133

E-mail: info@campingplatz-dreieich.de

Internet: www.campingplatz-dreieich.de



Miltenberg, 'Schnatterloch' Market Place
(Photo: Holger Leue)



Miltenberg, View of Miltenberg
(Photo: Holger Leue)

Tourism association
Miltenberg Bürgstadt Kleinheubach
Engelplatz 69
Tel.: +49 (0) 9371 404119
Fax: +49 (0) 9371 9488944

63897 **Miltenberg**
info@miltenberg.info
www.miltenberg.info

'Mainufer' spaces

distance to the town centre: 0.3km

Location: on the right hand bank of the river Main, between the camp site and the yacht harbour

Fees: none

Restrictions: none

Utilities: none

Operator: Miltenberg local authority

Camper van parking area behind the swimming pool

distance to town centre: 1km

Location: on the edge of the village, behind the swimming pool, close to the river

Fees: none

Restrictions: none

Utilities: none

Directions: in Kresswiesenweg, entrance via the swimming pool car park

Operator: Miltenberg local authority

Bürgstadt Camp Site

distance to the town centre: 2km

Location: on the edge of the village, near the river, on the festival square/near the festival hall, partly covered

Fees: none

Restrictions: you may stay uninterrupted for up to six nights only

Utilities: on site, unfortunately, there is no rubbish removal

FROM THE RIVER RHINE TO THE RIVER MAIN AND THE ODENWALD FOREST

Directions: over Josef-Ullrich-Straße, Bürgstadt

Operator: Bürgstadt local authority

Seligenstadt local authority

Marktplatz 1

Tel.: +49 (0) 6182 870 and +49 (0) 6182 87177

Fax: +49 (0) 6182 29477

63500 **Seligenstadt**

www.seligenstadt.de

www.unser-seligenstadt.de

Camp site at the swimming pool

distance to town centre: 0.8km

Location: 4 asphalt spaces under trees, right next to the swimming pool/recreation area; very close to the town centre

Fees: none

Restrictions: spaces are 12m x 5m (60m²)

Utilities: none

Directions: A3, A45 exit for Seligenstadt; from Frankfurt or Aschaffenburg, take the L2310 towards the swimming pool (*Schwimmbad*), Zellhäuser Straße

Operator: Seligenstadt local authorities, Marktplatz 1, 63500 Seligenstadt, Germany, Tel.: +49 (0) 6182 87-0, Fax: +49 (0) 6182 29477, E-mail: touristinfo@seligenstadt.de



Seligenstadt, Einhardhaus



Seligenstadt, Wasserburg (water castle)

Tourist Information

Hauptstraße 27

tel.: +49 (0) 6282 67-105

Fax: +49 (0) 6282 67-199

74731 **Walldürn**

tourismus@wallduern.de

www.wallduern.de

Camper Van Service Station

distance to town centre: 5-minute walk

Location: 4-space car park 'Basilika'/Miltenberger Straße, quiet, close to the town centre, near the old town, basilica, historical town hall, shopping opportunities, cinema and restaurants, approx. 10-minute walk to an indoor pool with sauna, open air pool, tennis hall with bowling alleys

Fees: none

Restrictions: none

Utilities: drinking water: € 1 for approx. 80 litres, electrical connection € 0.50 per kWh, removal free

Directions: B47/27 West exit, follow signs for car park 'Basilika', Miltenberger Straße

Operator: Stadtwerke Walldürn GmbH, Würzburger Straße 10-18
74731 Walldürn, Germany, Tel.: +49 (0) 6282 9220-29
E-mail: sww@sw-wallduern.de
Internet: www.sw-wallduern.de

GOLDSCHMITT-techmobil GmbH

distance to town centre:
approx. 25-minute walk

Location: 25 spaces at GOLDSCHMITT techmobil – Europe's largest centre for upgrading camper vans, on Industrieparkstraße/Heidingsfelder Weg

Fees: none, rental of a GOLDSCHMITT car for exploring the area is possible, complete service for all works on the camper van, in-house TÜV certification carried out daily, Camp d'Oro caravanning outlet on the premises, restaurant with beach

Restrictions: none, open all year round

Utilities: Holiday Clean Station on site, water and electrical connection (usage based)

Directions: B27, between Walldürn and Höpfingen, exit for VIP, follow the signs for Goldschmitt

Operator: GOLDSCHMITT-techmobil GmbH
Industrieparkstraße 1, 74731 Walldürn, Germany
Tel.: +49 (0) 6282 927699-0
E-mail: wallduern@goldschmitt.de
Internet: www.goldschmitt.de

Walldürn, View of the Historical Town Hall



Walldürn, Basilika camp site



FROM THE RIVER NECKAR TO THE BLACK FOREST AND LAKE CONSTANCE



Backnang, Gallery/Tower



Bad Urach

Town information office
Am Rathaus 2
Tel.: +49 (0) 7191 894256
Fax: +49 (0) 7191 894100

71522 **Backnang**
stadtinfo@backnang.de
www.backnang.de

Camp site

distance to the town centre: approx. 1.5km

Martin-Dietrich-Allee

Location: 4 spaces on the north eastern edge of the town of Backnang, on the river Murr, near the water park

Fees: € 1 for 10 minutes of fresh water usage

Restrictions: none

Utilities: wastewater disposal and fresh water

Directions: follow the camper van symbols or the signs for 'Erlebnisbad'

Operator: Backnang local authority, E-mail: stadtinfo@backnang.de
Internet: www.backnang.de

Kurverwaltung (Spa Administration)
Bei den Thermen 4
Tel.: +49 (0) 7125 94320
Fax: +49 (0) 7125 943222

72574 **Bad Urach**
mail@badurach.info
www.badurach-tourismus.de

Bad Urach camp site

distance to the town centre: approx. 2km

Location: 26 spaces situated really close to the spa centre, the AlbThermen thermal baths with sauna and to the Maisental nature reserve, which features the Urach waterfall.

Fees: € 8 per night incl. local tax and electricity

Restrictions: the spaces are only available for camper vans.
Cars and caravans are not permitted as we have no sanitary facilities available.

Utilities: a coin-operated sanitary station is available for providing fresh water and removing wastewater

Directions: B28, in Bad Urach towards the *Kurzentrum*

Operator: Bad Urach Spa Administration

Pfählhof camp site distance to the town centre: approx. 2km

Location: Pfählhof camp site lies in the Grabenstetter Tal valley on the main road between Bad Urach and Grabenstetten

Fees: space rental fee (up to 3 people) € 25 per night plus local tax and electrical costs

Restrictions: none

Utilities: on the camp site

Directions: take the B28 towards Ulm, then L211 towards Grabenstetten

Operator: Werner Koch, Pfählhof 1, 72574 Bad Urach, Germany
Tel.: +49 (0) 7125 8098, Fax: +49 (0) 7125 8091, Internet: www.pfaehlhof.de

Tourist Information
Marktplatz 12
Tel.: +49 (0) 7143 80780
Fax: +49 (0) 7143 8078289

74354 **Besigheim**
tourismus@besigheim.de
www.besigheim.de

Camp site at the crazy golf course distance to the town centre: approx. 0.5km

Location: 15 gravelled spaces, located at Auf dem Kies 32, in a quiet spot near the town centre

Fees: € 7.50 per night (incl. utilities)

Utilities: Fresh water provided at a price of € 1 per 50 litres, waste disposal area, emptying of cassette toilets

Directions: A81, exit no. 13 (Mundelsheim), in Besigheim follow the B27, L1113, the crazy golf course is on the sports area

Operator: Beigheim local authority

*Besigheim, Kirchstraße
(Photo: Achim Mende)*



*Besigheim, Kirchstraße
(Photo: Eric Reiter)*



FROM THE RIVER NECKAR TO THE BLACK FOREST AND LAKE CONSTANCE



Biberach a. d. Riß



Bietigheim-Bissingen
(Photo: Achim Mende)

Tourism and Town Marketing
Marktplatz 7/1
Tel.: +49 (0) 7351 51165
Fax: +49 (0) 7351 51511

88400 **Biberach a. d. Riß**

tourismus@biberach-riss.de
www.biberach-tourismus.de

Rißstraße Camp Site

distance to town centre: 0.5km

Location: gravelled area with 20 spaces on established premises on the Rißstraße, only 500m from the historic old town with restaurants, cafés and local sights and 1km from the indoor and outdoor pools, right on the Upper Swabian Baroque Route (Oberschwäbische Barockstraße), with information boards, brochure and picnic table, camper vans over 8m possible, dogs permitted.

Coordinates: N 48°06'09", E 09°47'44"

Fees: € 5 per night incl. water supply and removal

Restrictions: none

Utilities: water connection/utilities station, electricity supply, rubbish removal (from April to October)

Directions: from the B30, take the exit for Biberach-Nord towards Bahnhof/Zentrum; before you get to the tracks, turn right onto Rißstraße (signposted)

Operator: Biberach local authority an der Riß

Tourist Information
Hauptstraße 65
Tel.: +49 (0) 7142 74227
Fax: +49 (0) 7142 74229

74321 **Bietigheim-Bissingen**

tourismus@bietigheim-bissingen.de
www.bietigheim-bissingen.de

Camper van space on the Enz/Mühlwiesenstraße

distance to town centre: 0.2 km

Location: camper van space on Mühlwiesenstraße, in a central location on the banks of the Enz, close to the old town.

Coordinates: N 48°57'41", E 9°7'58"

Fees: € 5 per camper van per day (incl. utilities)

Restrictions: our space is only for camper van tourists with self-sufficient vehicles. Cars, caravans and tents are not permitted (max. stay = 4 days).

Utilities: electricity and water supply subject to a fee, water removal free

Directions: via A81, exit 15 (Ludwigsburg/Nord), then on the B27 to Bietigheim-Bissingen until you descend into the Enztal valley; take the first street on the right once you have crossed the river Enz

Operator: Bietigheim-Bissingen local authority, Tourist Information
Hauptstraße 65, 74321 Bietigheim-Bissingen, Germany
Tel.: +49 (0) 7142 74227, Fax: +49 (0) 7142 74229 available

Tourist Information
Kirchplatz 10
Tel.: +49 (0) 7344 966990
Fax: +49 (0) 7344 9669915

89143 **Blaubeuren**

tourist@blaubeuren.de
www.blaubeuren.de

Blaubeuren camp site

distance to the town centre: approx. 0.6km

Location: 20 spaces in a quiet and central setting at the end of the Parking near a residential street, no through traffic; only a stone's throw from the Blautopf spring, the monastery and the old town; the indoor swimming pool, sauna and outdoor pool are also nearby

Fees: € 5 per night per vehicle

Restrictions: no vehicles over 12 tons

Utilities: sanitation station on car park 'P 6', accessible day and night

Directions: A8 München-Stuttgart until the exit for Merklingen (No. 61), continue on the county road over Machtolsheim towards Blaubeuren, B8 in town; once there, follow signage for 'Stadtmitte', then the car park guidance system towards car park 'P 6' behind the Dieter Baumann sports hall on Dodelweg

Operator: Blaubeuren local authority

*Blaubeuren, Badhaus der Mönche
(Local Museum)*



Blaubeuren, Camper Van Site



FROM THE RIVER NECKAR TO THE BLACK FOREST AND LAKE CONSTANCE



Bönningheim, Space at the Spring Water Pool



Bönningheim, Ratsstüble Restaurant
(Photo: Mende)

Bönningheim local authority
Kirchheimer Straße 1
Tel.: +49 (0) 7143 273-0
Fax: +49 (0) 7143 273-153

74357 **Bönningheim**

www.boennigheim.de

Camp site at the spring water swimming pool

distance to town centre: 0.5km

Location: right next door to the spring water swimming pool
(*Mineralfreibad*), close to the old town, Bachstraße 40

Coordinates: 9°5'17"E 49°2'23"N

Fees: none

Restrictions: maximum stay 5 days

Utilities: coin-operated machine for fresh water and electricity, coin-operated wastewater disposal station

Directions: A81, exit 13 (Mundelsheim); over Kirchheim to Bönningheim, then follow the signs for 'Freibad/Wohnmobilstellplatz'

Operator: Bönningheim local authority, 74357 Bönningheim, Germany
Contact: from May until mid-September: Tel.: +49 (0) 7143 26940
from September to April: Tel.: +49 (0) 7143 273-331
E-mail: franz.boehm@boennigheim.de, Internet: www.boennigheim.de

Camp Site 'Bei Weinkellerei'

distance to town centre: 100m

Location: The camp site is situated in the courtyard of the Kölle winery, on the edge of the historic old town, coordinates: 9°6'10"E 49°2'32"N

Fees: € 5 per night

Restrictions: none

Utilities: fresh water and electricity extraction point

Directions: A81, exit 13 (Mundesheim); over Kirchheim to Bönningheim. From Kirchheimer Straße, turn into Industriestraße and continue until you reach Schmiedsberger Weg. Turn left here.

Operator: Weinkellerei Kölle GbR, 74357 Bönningheim, Germany
Tel.: +49 (0) 7143 24748 or 21072, Internet: www.weinkellerei-koelle.de



Calw



Dornstetten

Stadtinformation
Sparkassenplatz 2
Tel.: +49 (0) 7051 167-399
Fax: +49 (0) 7051 167-398

75365 **Calw** Germany
stadtinfo@calw.de
www.calw.de

Spaces at the 'Alter Bahnhof'

distance to the town centre:
approx. 0.8km

Location: 20 hectares with 30 spaces (4 of which are marked out) situated on the edge of town on the 'Alter Bahnhof' car park, Bahnhofstraße, with an extra area reserved for camper vans near the post office car park. Flat and even underfoot, lighting, electricity connection available.

Fees: none

Restrictions: none (open all year round)

Utilities: 4 electrical outlets with CEE sockets, 16 Amp protection, costs: € 0.50 per kWh; combined fresh and wastewater connection Holiday Clean facility, costs: fresh water – € 1 for 80-90 litres; emptying fixed and mobile waste tanks and cassette toilets is possible.

Directions: take the B463 Pforzheim-Nagold until Calw, then continue to Nagold, the space is on Bahnhofstraße at the 'Alter Bahnhof' and is sign-posted within the town

Operator: Caravan Service Preuss, Liebenzeller Straße 61,
75365 Calw, Germany

Tel.: +49 (0) 7051 967237, Fax: +49 (0) 7051 967197

E-mail: info@caravanservice-preuss.de

Internet: www.caravanservice-preuss.de

Tourist Information/Cultural Office
Marktplatz 2
Tel.: +49 (0) 7443 962030
Fax: +49 (0) 7443 962099

72280 **Dornstetten** Germany
info@dornstetten.de
www.dornstetten.de

'Königskanzel' camp site

distance to town centre: 2.5km

Location: in Dornstetten-Hallwangen

FROM THE RIVER NECKAR TO THE BLACK FOREST AND LAKE CONSTANCE

Fees: space € 8.50, adult € 8, child € 4, local tax € 1.20 per person per night, electricity €0.60 per kWh; lower prices in the low season

Restrictions: none

Utilities: available

Directions: A81, Stuttgart-Singen, exit for Horb, towards Freudenstadt. Once in Dornstetten, follow the signposts or, via the A5 Karlsruhe-Basel, take the exit for Rastatt and travel through Freudenstadt to Dornstetten-Hallwangen.

Operator: Eiermann Family, Freizeitweg 1, 72280 Dornstetten, Germany
Tel.: +49 (0) 7443 6730, Fax: +49 (0) 7443 4574
E-mail: info@camping-koenigskanzel.de
Internet: www.camping-koenigskanzel.de

Eppingen local authority
Marktplatz 1-3
Tel.: +49 (0) 7262 920-0
Fax: +49 (0) 7262 920-1177

75031 **Eppingen**
rathaus@eppingen.de
www.eppingen.de

'Am Altstadtring' camp site

distance to town centre: 150m

Location: at the gates of Eppingen's old town, between the station and the old town, car park with 4 camper van parking spaces in the rear area

Fees: none

Restrictions: none

Utilities: electricity – 4 CEE sockets;
fresh water – ¾-inch connection, wastewater disposal available

Operator: Eppingen local authority, Tel.: +49 (0) 7262 920-1149 or +49 (0) 7262 920-1155

Eppingen, Petersgasse



Eppingen, BaumannStyle House





Gengenbach, Engelgasse
(Photo: D. Wissing)



Gengenbach, Obertor
(Photo: D. Wissing)

Kultur- und Tourismus GmbH Gengenbach
Im Winzerhof
Tel.: +49 (0) 7803 930143
Fax: +49 (0) 7803 930142

77723 **Gengenbach**

tourist-info@stadt-gengenbach.de
www.gengenbach.info

Gengenbach WoMo Park distance to the town centre: approx. 0.8km

Location: 35 camper van spaces, quiet setting, close to the town centre, right on the Kinzig opposite the 'Die Insel' leisure centre, the historic old town is just a 10-minute walk away.

Coordinates: 48°24'08"N, 08°00'27"E

Fees: 24-hour stay – € 10 plus € 2.30 local tax (in the off season, this tax is € 1.60)

Restrictions: none

Utilities: completely equipped

Directions: the easiest way is to take the B33 exit for Gengenbach Mitte

Operator: WoMo Park Gengenbach, Wilfried Junglas
Berghauptener Str., 77723 Gengenbach, Germany
Tel.: +49 (0) 7824 6649670, info@junglas-design.de

Tourist Information
Altes Kapuzinerkloster
Tel.: +49 (0) 7832 706172
Fax: +49 (0) 7832 706178

77716 **Haslach**

info@haslach.de
www.haslach.de

Altes Kapuzinerkloster distance to the town centre: 0.2km

Location: Altes Kapuzinerkloster (up to 10 spaces), on the edge of the old town, Klosterstraße 1

Fees: none

Restrictions: until 6pm, the area can often be full of cars. We, therefore, recommend you arrive after 6pm on weekdays.

Utilities: public toilet on the area

Directions: on the B33, entrance to Haslach, follow the signs for tourist

FROM THE RIVER NECKAR TO THE BLACK FOREST AND LAKE CONSTANCE

information; a map is available online under www.haslach.de

Operator: Haslach local authority, Klosterstr. 1, 77716 Haslach, Germany.
Tel.: +49 (0) 7832 706172, Fax: +49 (0) 7832 706178

Eichenbach Sporthalle car park

distance to the town centre: approx. 1km

Location: Eichenbach Sporthalle car park (up to 10 spaces)

Fees: none

Restrictions: During the swimming season, it is sometimes recommended that you use the nearby alternative 'Markthalle' car park.

Utilities: waste disposal is carried out by the regional sewage plant in Biberach (6km).

Directions: a map is available on the Haslach local authority website (www.haslach.de).

Operator: Haslach local authority, Klosterstr. 1, 77716 Haslach, Germany
Tel.: +49 (0) 7832 706172, Fax: +49 (0) 7832 706178

'Waldsee' car park

distance to the town centre: 2km

Location: 'Waldsee' car park (up to 10 spaces)

Fees: none

Restrictions: none

Utilities: waste disposal is carried out by the regional sewage plant in Biberach (6km).

Directions: a map is available on the Haslach local authority website (www.haslach.de).

Operator: Haslach local authority, Klosterstr. 1, 77716 Haslach, Germany
Tel.: +49 (0) 7832 706172, Fax: +49 (0) 7832 706178

Haslach, Former Mining Office



Haslach, Market Place





Herrenberg



Kirchheim unter Teck

Herrenberg local authority
Marktplatz 5
Tel.: +49 (0) 7032 924-0
Fax: +49 (0) 7032 924-390

71083 **Herrenberg**

ktm@herrenberg.de
www.herrenberg.de

Camp Site at the Town Hall

distance to town centre: 0.5km

Location: 5 spaces for camper vans at Stadthallenstraße 5, marked areas on an asphalted car park on the edge of the historic town centre, which features diverse gastronomical and shopping opportunities. Coordinates: N 48°35'50" E 08°52'04" (from early 2018, the space will be moved – if you have any questions, please do not hesitate to ask the operators)

Fees: none

Restrictions: none, accessible all year round, camper vans over 8m are permitted

Utilities: Modusan facility, chemical toilet emptying, no showers, electricity € 1 for 6 hours. Water € 1 for 80 litres.

Directions: A81 Stuttgart/Rottweil, exit 28 for Herrenberg, then on to the town centre; in the town centre, turn right and follow signs for 'Stadthalle', after 350m turn left into Stadthallenstraße (P Feuerwehr), the space is to the left at the back of the car park premises.

Operator: Herrenberg local authority, 71083 Herrenberg, Germany

Tel.: +49 (0) 7032 924320

E-mail: ktm@herrenberg.de, Internet: www.herrenberg.de

Kirchheim-Info
Max-Eyth-Straße 15
Tel.: +49 (0) 7021 502-555
Fax: +49 (0) 7021 502-550

73230 **Kirchheim unter Teck**

tourist@kirchheim-teck.de
www.kirchheim-teck.de

'Ziegelwasen' camp site

distance to the town centre: approx. 0.5km

Location: the 8 gravelled spaces are situated in a quiet area in the upper Steinstraße, near the historic old town which features a castle, the town walls and impressive half-timbered buildings. Kirchheim is a starting point for numerous bike tours and hiking paths in the foothills of the Swabian Alb.

FROM THE RIVER NECKAR TO THE BLACK FOREST AND LAKE CONSTANCE

For more information on the parking spaces as well as other offers, please see www.kirchheim-teck.de/wohnmobil.

Fees: none

Restrictions: the spaces are 5 x 10m and have been approved for camper vans. The camp site is available for use all year round (except during events on the Ziegelwasen). The longest stay is one week.

Utilities: fresh water is available at the sanitary station and there are 8 x 16A/230 V electricity connections on two power columns (subject to a surcharge). Wastewater and chemical toilets can be disposed of in separate pipes or in traversable chutes. Containers for waste, 'yellow bags' for plastic as well as glass recyclers are available on site.

Directions: BAB 8 exit at Kirchheim-Süd; drive towards the centre of town and follow the signs to the parking area.

Operator: Kirchheim unter Teck local authority, Max-Eyth-Straße 15, 73230 Kirchheim unter Teck, Germany
Tel.: +49 (0) 7021 502 555, E-mail: tourist@kirchheim-teck.de

Tourist Information
Marktstraße 23
Tel.: +49 (0) 7144 1020
Fax: +49 (0) 7144 102 311

71672 **Marbach**

touristik@schillerstadt-marbach.de
www.schillerstadt-marbach.de

Parking area next to the play area (Bolzplatz)

distance to
town centre: 0.9km

Location: on the corner of Poppenweiler Straße/Weimarstraße

Fees: € 5 per night

Restrictions: a maximum of 5 vehicles is allowed

Utilities: Holiday Clean system at the group sewage treatment plant at Häldenmühle on the L1100 county road between Marbach am Neckar and Murr, electricity column on site (coin-operated)

Directions: via the L1100; following the 'Schillerhöhe' car park directions to the camper van site.

Operator: Marbach local authority

Kirchheim unter Teck



Marbach, Holdergassen (Photo: Dieter Sukowski)





Markgröningen



Meersburg

Markgröningen local authority
Marktplatz 1
Tel.: +49 (0) 7145 13241
Fax: +49 (0) 7145 13131

71706 **Markgröningen**

tourismus@markgroeningen.de
www.markgroeningen.de

'Festplatz' camp site

distance to the town centre: 0.5km

Location: 2 camper van parking spaces on the Festplatz; central location on the edge of the old town with its impressive half-timbered buildings

Fees: none

Restrictions: the parking spaces cannot be used for the duration of the international music festival and the shepherds run (three weeks in August)

Utilities: none

Directions: on the inner city ring road, follow the signs to the 'Festplatz'

Operator: Markgröningen local authority, Marktplatz 1,
71706 Markgröningen, Germany

Tel.: +49 (0) 7145 13241, Fax: +49 (0) 7145 13131

E-mail: tourismus@markgroeningen.de, Internet: www.markgroeningen.de

Tourist Information
Kirchstraße 4
Tel.: +49 (0) 7532 40400
Fax: +49 (0) 7532 440400

88709 **Meersburg**

info@meersburg.de
www.meersburg.de

Camping site

distance to town centre: approx. 1km

'Ergeten' and 'Allmend'

Location: at the edge of the town towards Daisendorf, the entrance is signposted

Fees: Daily rate for Ergeten € 15 / Allmend € 12 (spaces with no utilities located next to the fire department: € 10)

Restrictions: none

Utilities: electricity, fresh water and disposal facilities for waste, wastewater and chemical toilets, toilet block

FROM THE RIVER NECKAR TO THE BLACK FOREST AND LAKE CONSTANCE

Directions: drive through the town of Meersburg on the B33 (Stettener Straße), at the traffic lights junction at the church drive towards Daisendorf, follow the road and the parking spaces are by the roundabout

Operator: Meersburg local authority, Marktplatz 1, 88709 Meersburg, Germany, E-mail: info@meersburg.de, Internet: www.meersburg.de

Tourist Information
Marktplatz 4
Tel.: +49 (0) 6261 91880
Fax: +49 (0) 6261 918815

74821 **Mosbach**
tourist.info@mosbach.de
www.mosbach.de

'Wasemweg' parking spaces

distance to town centre: 1km
pedestrian footpath

Location: Wasemweg, coordinates: N 49°21'41", E 09°08'54"

Fees: the first three days are free of charge

Restrictions: none

Utilities: electricity and water supply, waste disposal station

Directions: from the B27, head towards Waldstadt, we are right at the 'Großer Elzpark'

Operator: Mosbach local authority Tourist Information
Marktplatz 4, 74821 Mosbach, Germany, Tel.: +49 (0) 6261 91880,
Fax: +49 (0) 6261 918815, Internet: www.mosbach.de

Mosbach



Nehren (Photo: Adolf Nill)



Nehren local authority
Hauptstraße 32
Tel.: +49 (0) 7473 37850
Fax: +49 (0) 7473 3785 23

72147 **Nehren**
info@nehren.de
www.nehren.de

Camp site near Steinlach

distance to town centre: 0.5km

Location: 8 parking spaces with electricity (width approx. 5 m).
Quiet, idyllic location in the countryside near Steinlach,
coordinates: N 48.437954 / E 9.05485

Fees: € 1 per kWh (electricity), € 1 wastewater/water

Restrictions: no towing caravans

Utilities: utilities station

Directions: via the B27, exit at Nehren, drive towards the sports centre, located at the tennis club

Operator: Gemeinde Nehren, Tel.: +49 (0) 7473 378521,
E-mail: bschuler@nehren.de

Tourist Information
Kirchplatz 1
Tel.: +49 (0) 7552 251131
Fax: +49 (0) 7552 931130

88630 **Pfullendorf**

tourist-information@stadt-pfullendorf.de
www.pfullendorf.de
www.noerdlicher-bodensee.de

'Seepark Linzgau' camp site

distance to town centre: 1km

Location: 25 parking spaces in a quiet setting on the outskirts (east entrance) of the idyllic 'Seepark Linzgau', featuring walking paths, play areas, swimming pool, water skiing facilities, diving centre, adventure and foot-golf facilities, zoo and restaurants

Fees: € 6,00 per day

Restrictions: vehicle size – maximum weight 3.5 tons

Utilities: Disposal: at the sewage works,

Fees: € 1 per vehicle, Supply: shops (supermarket 300m), toilets and restaurants in the Seepark Linzgau 300m, electricity connections are available on site

Directions: via L194 (Überlingen > Pfullendorf) or via L201 (Ravensburg > Pfullendorf); in Pfullendorf follow the signs to Seepark > Parkplatz Ost. Parking spaces are also available away from the site on the Litzelbacher Weg behind the Parkplatz Ost.

Operator: municipal company Seepark Linzgau, Am Litzelbacher Weg 88630 Pfullendorf, Germany, Tel.: +49 (0) 7552 251131

Pfullendorf, local traditional costume



Pfullendorf, an old house



FROM THE RIVER NECKAR TO THE BLACK FOREST AND LAKE CONSTANCE



Riedlingen



Sasbachwalden

Riedlingen local authority
Marktplatz 1
Tel.: +49 (0) 7371 183-0
Fax: +49 (0) 7371 183-55

88499 Riedlingen

info@riedlingen.de
www.riedlingen.de

Spaces at the Town Hall

distance to the
town centre: approx. 0.3km

Location: three spaces, centrally situated on Hindenburgstraße, the historic half-timbered old town or local recreation area, which used to belong to famous German surgeon Willy Mißmahl

Fees: water/electricity as used, no fee for the pitch

Restrictions: none

Utilities: fresh water, wastewater, electricity

Directions: approaching on the B311 (Friedrichshafen-Ulm) towards the town centre, on the B312 (Reutlingen-Biberach) follow the signs for Friedrichshafen, and then towards the town centre

Operator: Riedlingen local authority

Tourist Info
Talstraße 51
Tel.: +49 (0) 7841 1035
Fax: +49 (0) 7841 23-682

77887 Sasbachwalden

info@sasbachwalden.de
www.sasbachwalden.de

Spaces in the Talstraße

distance to the town centre: approx. 0.2km

Location: 25 spaces situated at Talstraße 2, wonderful setting, near to the town centre, brimming with restaurants and shopping opportunities, yet still idyllic and quiet (access via the Alde Gott Winegrowers Cooperative)

Fees: camper van € 7 for 1 night (incl. KONUS card), reductions available for longer stays. Fees are payable at the car park ticket machine.

Restrictions: none

Utilities: water – € 1 (for 3 min. = 100 litres)

electricity € 1 (12 hours) or € 2 (24 hours) up to max. 1500 Watt

Directions: via the A5 Karlsruhe-Basel, exit 53, Zubringer to Achern, then take the L86 to Sasbachwalden. Or via the B500 Baden-Baden – Freudenstadt, then take the L86 to Sasbachwalden. The site is signposted.

Operator: Sasbachwalden local authority

Tourist Information
Marktplatz 6
Tel.: +49 (0) 7836 5850

77761 **Schiltach**
touristinfo@schiltach.de
www.schiltach.de

'Lehwiese' camper van spaces

distance to the town centre: 0.2km

Location: permanent car park in a central setting
right on the Kinzig on the edge of the historic old town

Fees: none

Restrictions: the regulations of the German Road Traffic Act apply

Utilities: for a fee in Schramberg (10km away at the camping site)

Directions: follow the signs

Operator: Schiltach local authority

For a fee, you may also use the Brede family's private camp site, Bahnhofstraße 6, Tel.: +49 (0) 7836 7289. The town centre is really close by. For camp site guests, there is a waste disposal facility, restaurant on site

Schiltach, Gerbergasse Fountain



Schiltach, Museum on the Market



FROM THE RIVER NECKAR TO THE BLACK FOREST AND LAKE CONSTANCE



Trochtelfingen,
View of the 'Zum Ochsen' Inn



Trochtelfingen, Marktstraße

Tourist Info Trochtelfingen
Rathausplatz 9
Tel.: +49 (0) 7124 48-0
Fax: +49 (0) 7124 48-48

72818 Trochtelfingen

info@stadt-trochtelfingen
www.trochtelfingen.de

Spaces at the Eberhard von Werdenberg Hall

distance to the
town centre: approx. 0.5km

Location: 20 spaces for camper vans near to a plot of grass. The historic town centre, with good shopping opportunities, inns and diverse cycling and hiking possibilities, is nearby.

Fees: € 3 per night incl. water as used

Restrictions: none

Utilities: fresh water, Holiday Clean facility, electrical connection

Directions: via the B313 (Gammertingen and Engstingen) via the B312 (Engstingen and Pfronstetten) towards the town centre, then towards the 'Eberhard-von-Werdenberg-Halle'.

Operator: Trochtelfingen local authority, Rathausplatz 9,
72818 Trochtelfingen, Germany

Tel.: +49 (0) 7124 48-0, Fax: +49 (0) 7142 48-48

E-mail: info@stadt-trochtelfingen

Internet: www.trochtelfingen.de



Waiblingen, Herbergsbrunnen



Waiblingen, Hochwachturm

Tourist Information Waiblingen
Scheuerngasse 4
Tel.: +49 (0) 7151 50018321
Fax: +49 (0) 7151 5001 8324

71332 **Waiblingen**

touristinfo@waiblingen.de
www.waiblingen.de

'Waiblingen' camp site

distance to town centre: 0.5km

Location: An der Talaue 10, 71334 Waiblingen
(next to the indoor swimming pool), 10 parking spaces

Fees: daily fee of € 5 plus a € 3 parking fee per camper van

Restrictions: max. stay 72 hours (three nights)

Utilities: available, fresh water: € 1 (50 to 80 litres), electricity: € 1 for eight hours, electricity board with 6 sockets (euro plugs) on a lighting mast, towards "Flutbrücke" on the grit place, facilities for disabled persons available

Directions: A81 exit at Ludwigsburg-Süd/Neustädter Straße (L1142); B14 exit at Waiblingen-Mitte; B29 exit at Waiblingen-Mitte. The parking spaces are located in the car park for the indoor swimming pool. Follow the signs to the 'Hallenbad' (indoor swimming pool) in Waiblingen

Operator: Parkierungsgesellschaft Waiblingen GmbH
Kurze Straße 33, 71332 Waiblingen, Germany
Tel.: +49 (0) 7151 5001 8325
E-mail: parkierungsgesellschaft@waiblingen.de
Internet: www.waiblingen.de

The camp site will be renovated from September 2017.
During the construction period, only 5 spaces will be available for limited use. Thank you for your understanding.



Sachverstand, dem Sie vertrauen können

Die Gesellschaft für technische Überwachung steht mit über 2.000 Prüfingenieuren bundesweit dafür, dass Technik auch im Alltag sicher und beherrschbar bleibt.





Die Wiege des Caravanings steht in Isny



Weil ihm seine Familie so wichtig war, erfand Arist Dethleffs 1931 das „Wohnauto“. Die Erfinderwerkstatt von einst ist heute eine der modernsten und größten Produktionsstätten für Freizeitfahrzeuge in Europa. Über 10.000 Fahrzeuge werden jedes Jahr an europäische Händler und Partner auf der ganzen Welt geliefert.

Besuchen Sie unsere wöchentliche Werksführung: Termine und Anmeldung unter T. 07562 987-0 oder www.dethleffs.de (Die Teilnahme ist nur nach vorheriger Anmeldung möglich.)

T. 07562 987-0
www.dethleffs.de

Dethleffs
Ein Freund der Familie



Arbeits-
gemeinschaft
Deutsche
Fachwerk-
städte e.V.

For 40 years the *Arbeitsgemeinschaft Deutsche Fachwerkstädte* (working group of German half-timbered towns) has been linking more than 130 towns and communities throughout Germany which have significant numbers of half-timbered houses. These half-timbered towns work together to exchange their experience and expertise to preserve their heritage of historic urban half-timbered buildings.

Three interdisciplinary teams representing *Deutsche Fachwerkstraße* (German HALF-TIMBERED HOUSE ROAD), Construction engineering and Education and Legal interests collaborate in the working group.

**WWW.FACHWERK-
ARGE.DE**

HALF-TIMBERING CONNECTS

LEGAL INFORMATION



Deutsche
Fachwerk
Straße

PUBLISHED BY
Deutsche Fachwerkstraße
in der Arbeitsgemeinschaft
Deutsche Fachwerkstraße



HEAD OFFICE
Propstei Johannesberg
Johannesberger Straße 2
36041 Fulda

Tel.: +49 (0) 661 43680
Fax.: +49 (0) 661 94250366
info@deutsche-fachwerkstrasse.de
www.deutsche-fachwerkstrasse.de

 www.facebook.com/Deutsche.Fachwerkstrasse

Cover photo: Eppingen
The photos are the legal property of the respective towns, except where otherwise specified.

The use of this brochure for the paid, commercial sale of addresses to third parties is not permitted. Reprints, even extracts, and the use of excerpts for commercial purposes are forbidden and will be handled as a breach of competition law or as a violation of copyright law. All rights belong to the German Half-Timbered House Road and the associated member towns.

LAST UPDATED: AUGUST 2017
INFORMATION SUBJECT TO CHANGE



EUROPA
NOSTRA